



State of Rhode Island
Coastal Resources Management Council
Oliver H. Stedman Government Center
4808 Tower Hill Road, Suite 3
Wakefield, RI 02879-1900

(401) 783-3370
Fax (401) 783-2069

PUBLIC NOTICE

File Number: 1995-09-083 Modification Date: February 22, 2022

This office has under consideration the application of:

Richard & Judith Begin
3482 Via Montana Way
North Fort Myers, FL 33917

for a State of Rhode Island Assent to: Modify an existing permitted residential boating facility to include a 4' x 85' fixed timber pier, 3' x 18' ramp, 4' x 4' landing and 8' x 18.75' (150sf) terminal float. The facility is proposed to extend 21' seaward of the cited MLW mark and be elevated higher than the existing dock.

Project Location:	2 Tiny Lane
City/Town:	Narragansett
Plat/Lot:	N-A / 30-10
Waterway:	Narrow River, Type II, Low Intensity Use

Plans of the proposed work may be seen at the CRMC office in Wakefield.


In accordance with the Administrative Procedures Act (Chapter 42-35 of the Rhode Island General Laws) you may request a hearing on this matter.

You are advised that if you have good reason to enter protests against the proposed work it is your privilege to do so. It is expected that objectors will review the application and plans thoroughly, visit site of proposed work if necessary, to familiarize themselves with the conditions and cite what law or laws, if any, would in their opinion be violated by the work proposed.


If you desire to protest, you must attend the scheduled hearing and give sworn testimony. A notice of the time and place of such hearing will be furnished you as soon as possible after receipt of your request for hearing. If you desire to request a hearing, to receive consideration, it should be in writing (**with your correct mailing address, e-mail address and valid contact number**) and be received at this office on or before March 22, 2022.



- Figure 1 Site Locus and Figure Schedule
- Figure 2 Areal Photo -Existing Conditions
- Figure 3 Areal Photo -Proposed Conditions
- Figure 4 Proposed Dock Plan
- Figure 5 Proposed Dock Section
- Figure 6 Dock Section at Pile Bent
- Figure 7 Fixed Dock Longitudinal Section
- Figure 8 Fixed Dock Deck Framing
- Figure 9 Floating Dock Framing
- Figure 10 Floating Dock Sections
- Figure 11 Timber Ramp Framing and Section
- Figure 12 Aluminum Ramp Details
- Figure 13 Dock Framing and Rail Details
- Figure 14-19 Notes



PROPOSED RESIDENTIAL DOCK REPLACEMENT 2 TINY LA NARR. RI	PREPARED BY: Russell Morgan, P.E. 49 Pond Street Wakefield, RI 02879	PREPARED FOR: Richard Begin N. Fort Meyers, Fla	
LOCUS PLAN	PROJ MGR: RJM DESIGNED BY: DATE: January 2022	REVIEWED BY: DRAWN BY: RJM PROJECT NO. 021-02	CHECKED BY: SCALE: REVISION NO. 1



PROP. LINE EXTENSION


PROP. LINE (APPROX)

EXISTING FIXED DOCK

2 TINY LA.

PROP. LINE EXTENSION

PROP.LINE (APPROX)



A horizontal scale bar with alternating black and white segments. It is marked with the numbers 0, 10, 20, and 40. Below the bar, the text "SCALE IN FEET" is written.

PROPOSED RESIDENTIAL DOCK REPLACEMENT

2 TINY LA
NARR. RI

PREPARED BY:

Russell Morgan, P.E.
49 Pond Street
Wakefield, RI 02879

PREPARED FOR:

Richard Begin
N. Fort Meyers, Fla.

PROJ MGR:

RJM

REVIEWED BY: RJM

CHECKED BY:	
-------------	--

1

DATE: _____

PROJECT NO.	
-------------	--

REVISION NO.	
--------------	--

1

2

EXISTING CONDITIONS - AREAL PHOTOGRAPH

REGISTERED
PROFESSIONAL ENGINEER
(CIVIL) 11/13

RUSSELL | MORRIS

10

RECEIVED
1/21/2022

**COASTAL RESOURCES
MANAGEMENT COUNCIL**

PROP. LINE (APPROX)

EXISTING FIXED DOCK

PROPOSED FIXED DOCK

PROPOSED RAMP

PROPOSED LANDING FLOAT

PROPOSED TERMINAL FLOAT

PROP. LINE EXTENSION

PROP.LINE (APPROX)

2 TINY LA.



PROPOSED RESIDENTIAL DOCK REPLACEMENT
2 TINY LA
NARR. RI

PREPARED BY:

Russell Morgan, P.E.
49 Pond Street
Wakefield, RI 02879

PREPARED FOR:

Richard Begin
N. Fort Meyers, Fla.

CHECKED BY:

DESIGNED BY: RJR

DATE:

PROJECT NO.

PROJECT NO.

REVISION NO.

REVISION NO.

[illegible]

ω

—


RECEIVED
1/21/2022

**COASTAL RESOURCES
MANAGEMENT COUNCIL**



PROP. LINE EXTENSION

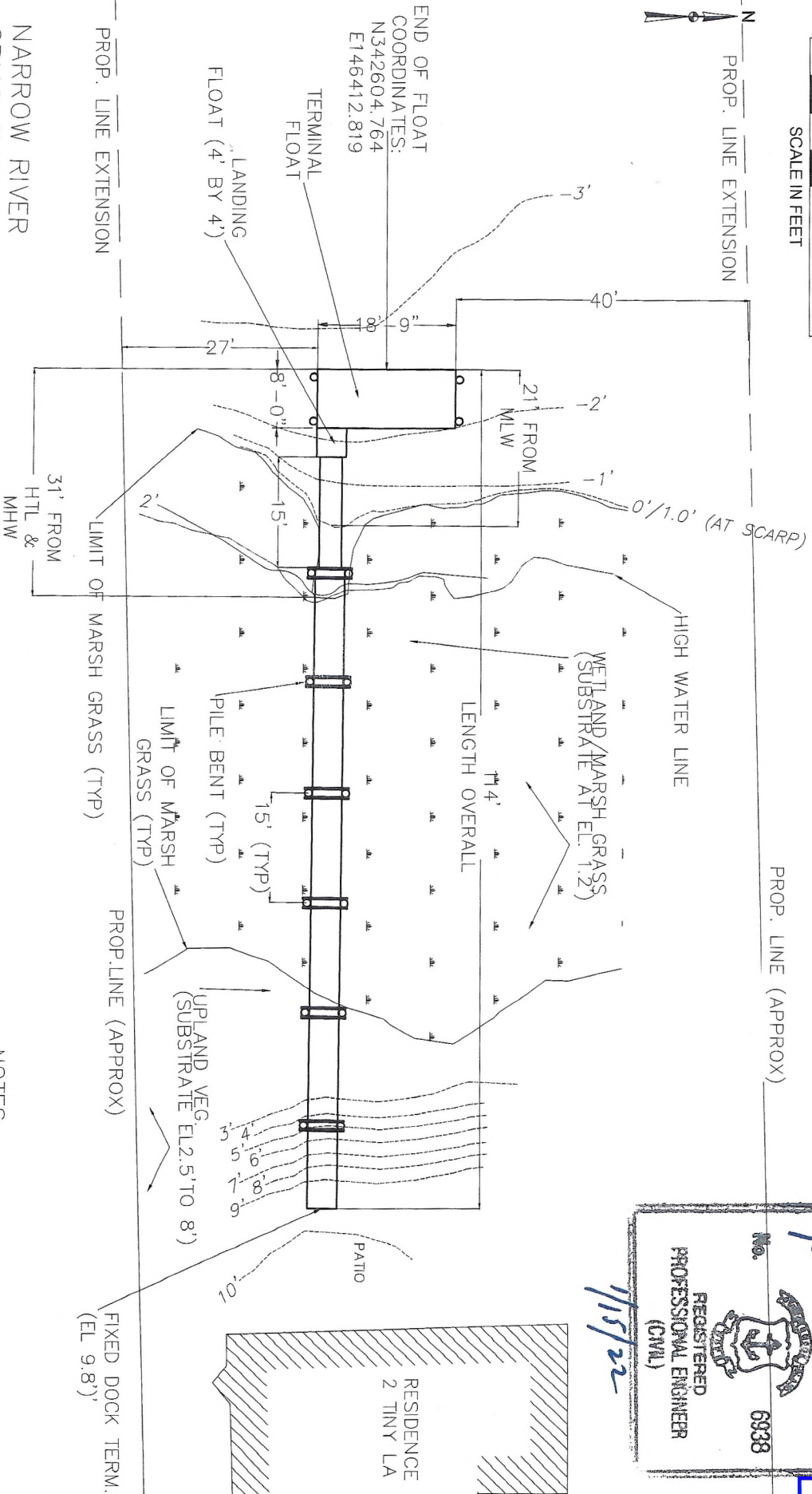
PROP. LINE (APPROX)



1/15/22


RECEIVED
1/21/2022

COASTAL RESOURCES
MANAGEMENT COUNCIL



NOTES:
1. ALL CONTOURS REF. MLW DATUM

PROPOSED RESIDENTIAL DOCK REPLACEMENT		PREPARED BY:		PREPARED FOR:	
2 TINY LA		Russell Morgan, P.E.		RICHARD BEGIN	
NARR. RI		49 Pond Street		N. Fort Myers, Fla	
		Wakefield, RI 02879			
PROPOSED DOCK PLAN		PROJ MGR:	RJM	REVIEWED BY:	RJM
		DESIGNED BY:	RJM	DRAWN BY:	
		DATE:	January 2022	PROJECT NO:	021-02
				SCALE:	1" = 20'
				REVISION NO:	
				SHEET NO.	4
				OF XX	



**COASTAL RESOURCES
MANAGEMENT COUNCIL**

SHEET NO. --- OF XX

