



State of Rhode Island
Coastal Resources Management Council
Oliver H. Stedman Government Center
4808 Tower Hill Road, Suite 3
Wakefield, RI 02879-1900

(401) 783-3370
Fax (401) 783-2069

PUBLIC NOTICE

File Number: 1996-02-070 Modification Date: January 22, 2024

This office has under consideration the application of:

**Robert F. Familiar Trust
24 Brightman Way
Westerly, RI 02891**

for a State of Rhode Island Assent to construct and maintain:

- A modification to an existing residential boating facility "CRMC Assent: 1996-02-070", the proposed facility consists of a 4-foot-wide, 25-foot-long fixed pier, 16-foot aluminum access ramp and a 10'x15' terminal float. The facility is proposed to extend approximately 25 feet beyond mean low water with a depth of 24 inches. No variances are required.

Project Location:	24 Brightman Way
City/Town:	Westerly
Plat/Lot:	Plat 141, Lot 162
Waterway:	Winnapaug Pond

Plans of the proposed work can be requested at Cstaff1@crmc.ri.gov.

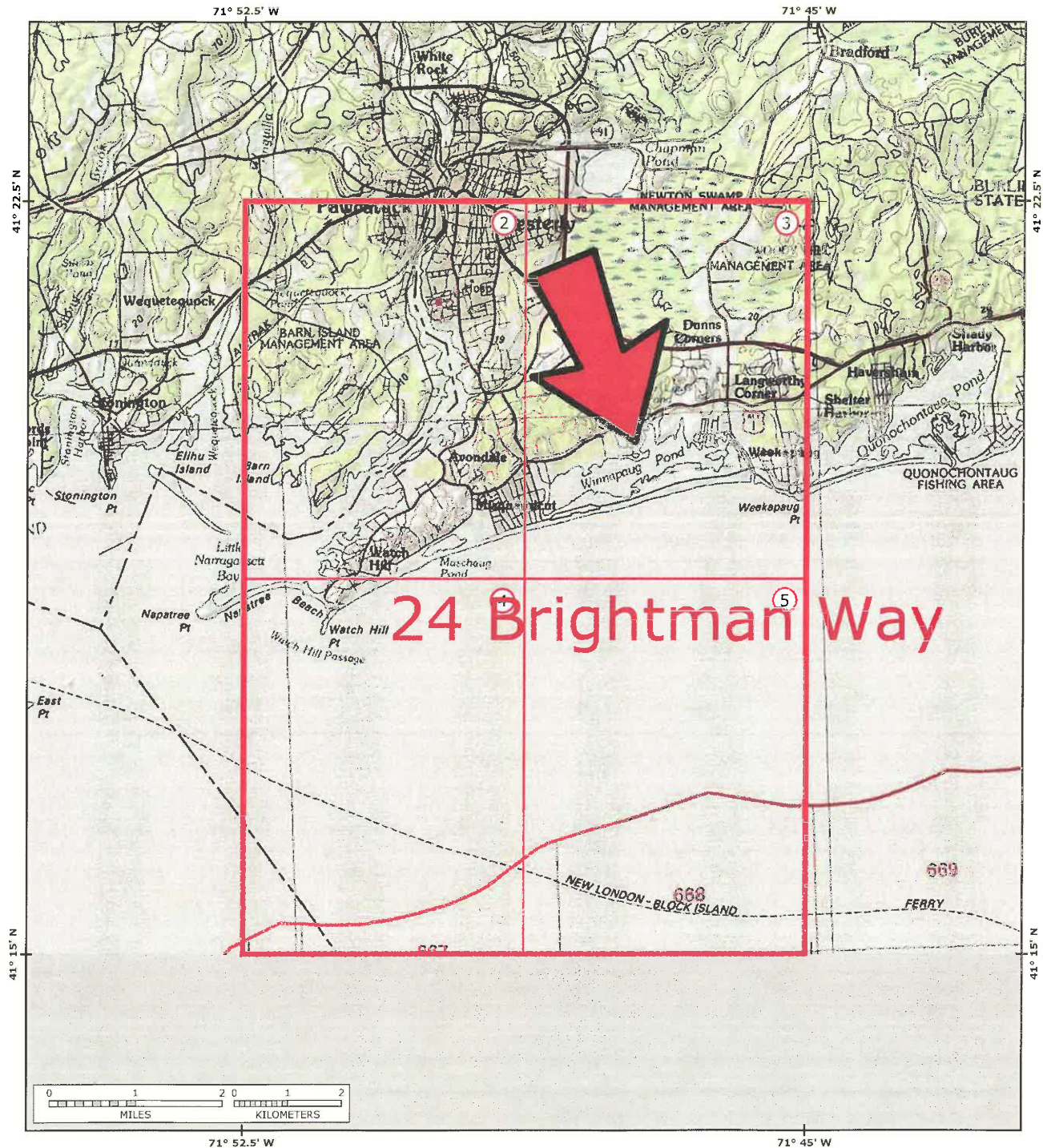
In accordance with the Administrative Procedures Act (Chapter 42-35 of the Rhode Island General Laws) you may request a hearing on this matter.

You are advised that if you have good reason to enter protests against the proposed work it is your privilege to do so. It is expected that objectors will review the application and plans thoroughly, visit site of proposed work if necessary, to familiarize themselves with the conditions and cite what law or laws, if any, would in their opinion be violated by the work proposed.

If you desire to protest, you must attend the scheduled hearing and give sworn testimony. A notice of the time and place of such hearing will be furnished you as soon as possible after receipt of your request for hearing. If you desire to request a hearing, to receive consideration, it should be in writing (**with your correct mailing address, e-mail address and valid contact number**) and be received at this office on or before February 22, 2024.

Please email your comments/hearing requests to: cstaff1@crmc.ri.gov; or mail via USPS to: Coastal Resources Management Council; O. S. Government Center, 4808 Tower Hill Road, Rm 116; Wakefield, RI 02879.

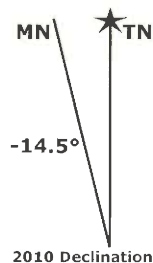
/lat



This map was created from a seamless mosaic of detailed USGS maps at topo.com

Refer to the pages indicated on the above index for detailed 7.5' series USGS maps. As with all maps, inaccuracies may exist and conditions may change. User assumes all risk associated with the use of this map.

© 2016 National Geographic Partners 41071c7



USGS Revision Date: 2001
Contour Interval on 7.5' Maps: 10 ft

Adjoining 7.5' Quads

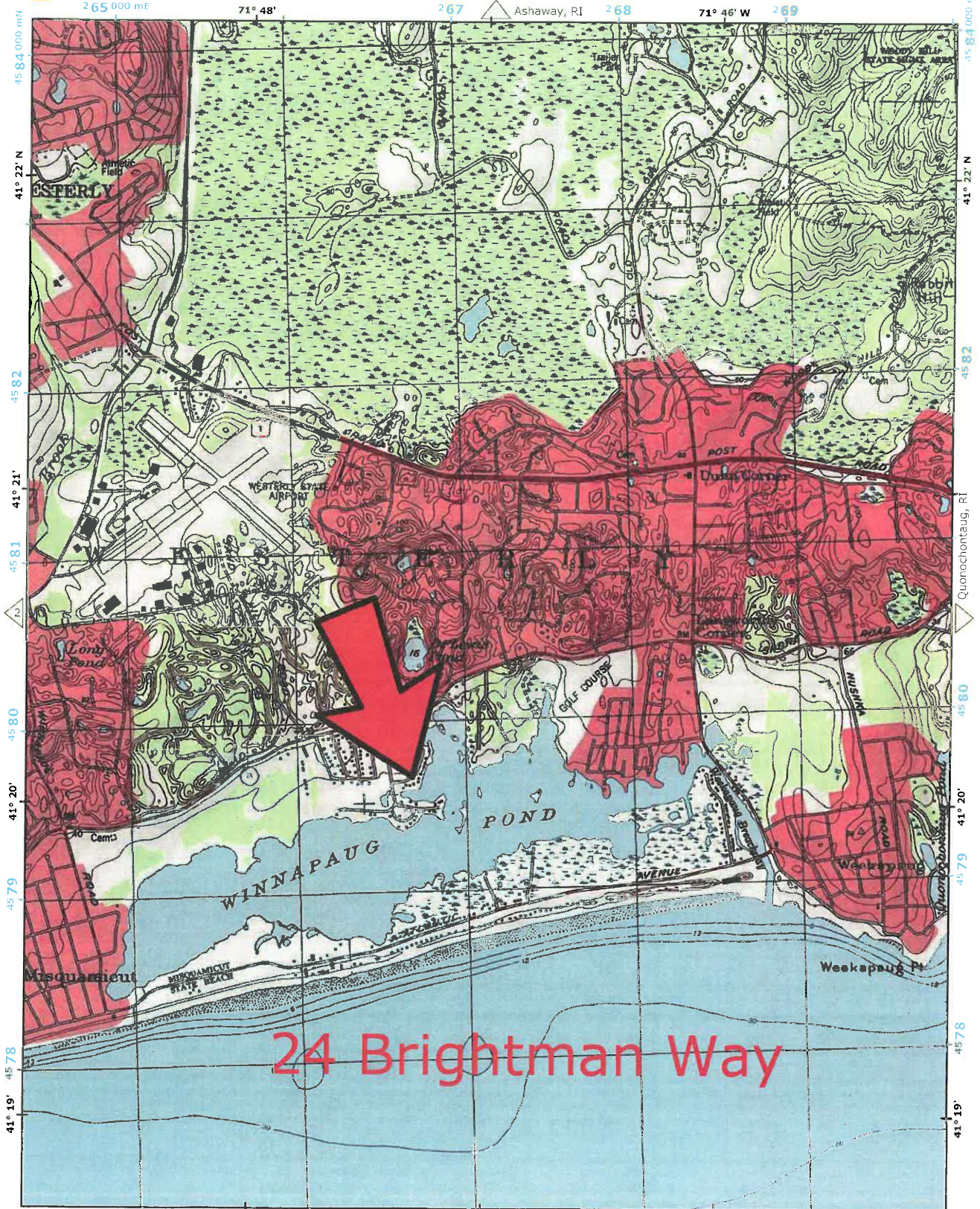
NW	N	NE
W	*	E
SW	S	SE

NW: Old Mystic, CT
N: Ashaway, RI
NE: Carolina, RI
W: Mystic, CT
* Watch Hill, RI
E: Quonochontaug, RI

RECEIVED

DEC 06 2023

COASTAL RESOURCES
MANAGEMENT COUNCIL



0

NAD83/WGS84 UTM Zone 19

© 2016 National Geographic Partners. Please refer to index map on page 1 for more details. User assumes all risk associated with the use of this map.

0

.5

1

MILES

0

1000

2000

4000

5000

1

.5

0

FEET

1000

0

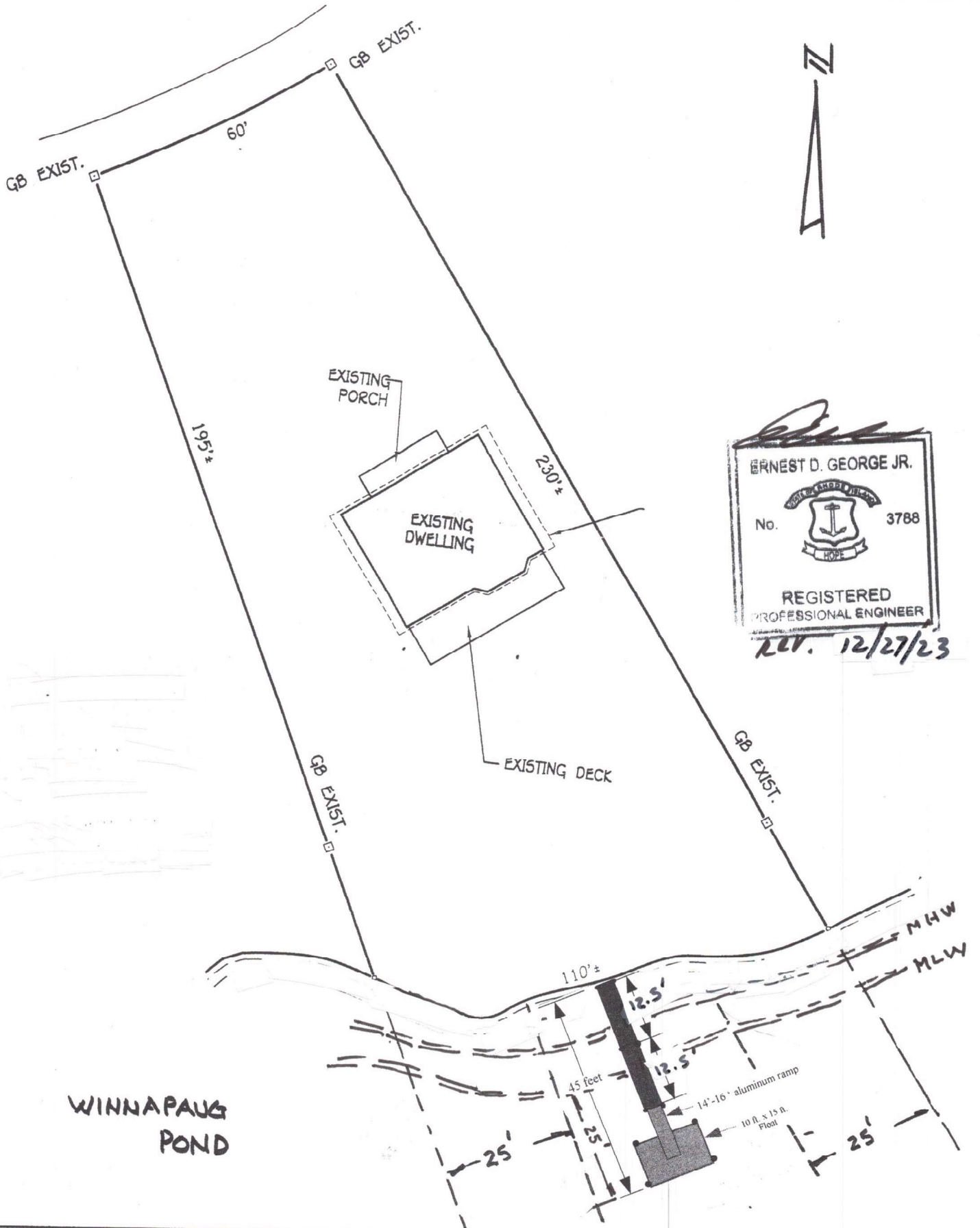
METERS

1000

RECEIVED

DEC 06 2023


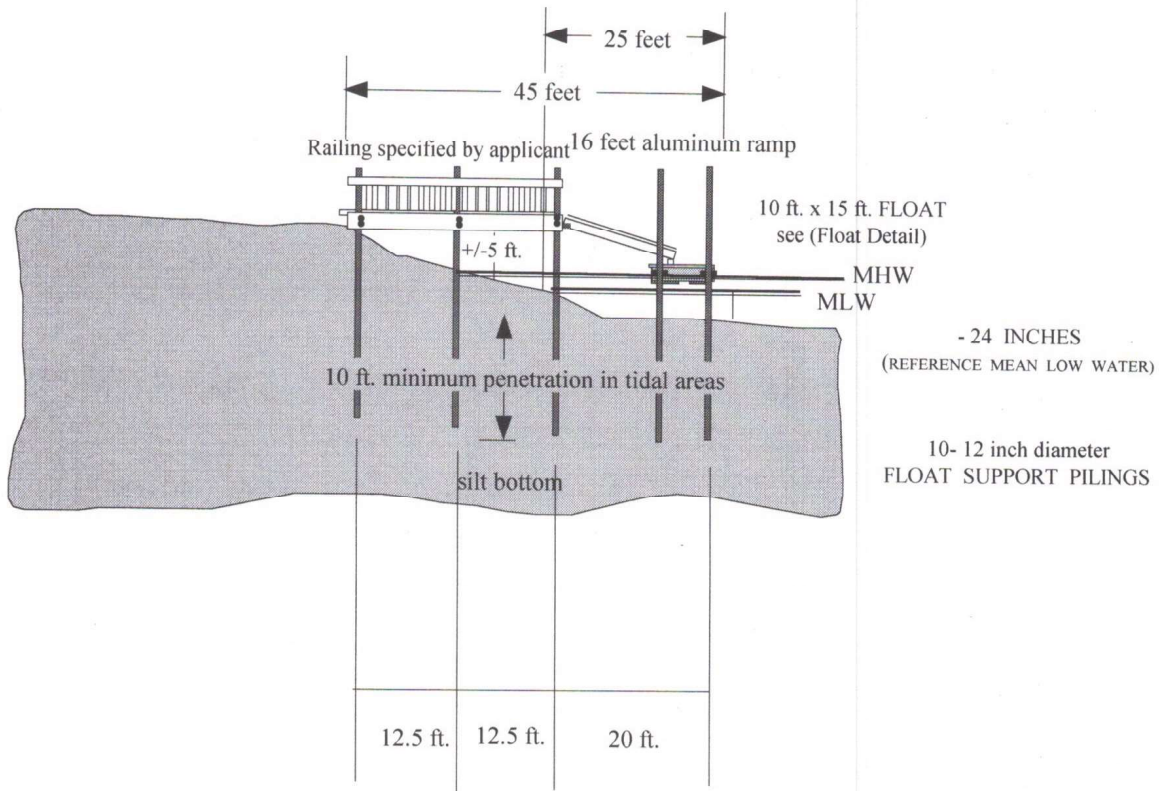
COASTAL RESOURCES
MANAGEMENT COUNCIL



PROPERTY OF:
Coastal Engineering Group, Inc.
 Ernest David George Jr., P.E.
 P.O. Box 5245 Wakefield, Rhode Island

SCALE: **N/A**
 DATE: 11/29/23
 REV: **12/27/23**
 SHEET ___ of ___

DOCK SITE PLAN
 Property of Bob Familiar
 24 Brightman Way
 Westerly, Rhode Island



NO VERTICAL SCALE
NO HORIZONTAL SCALE


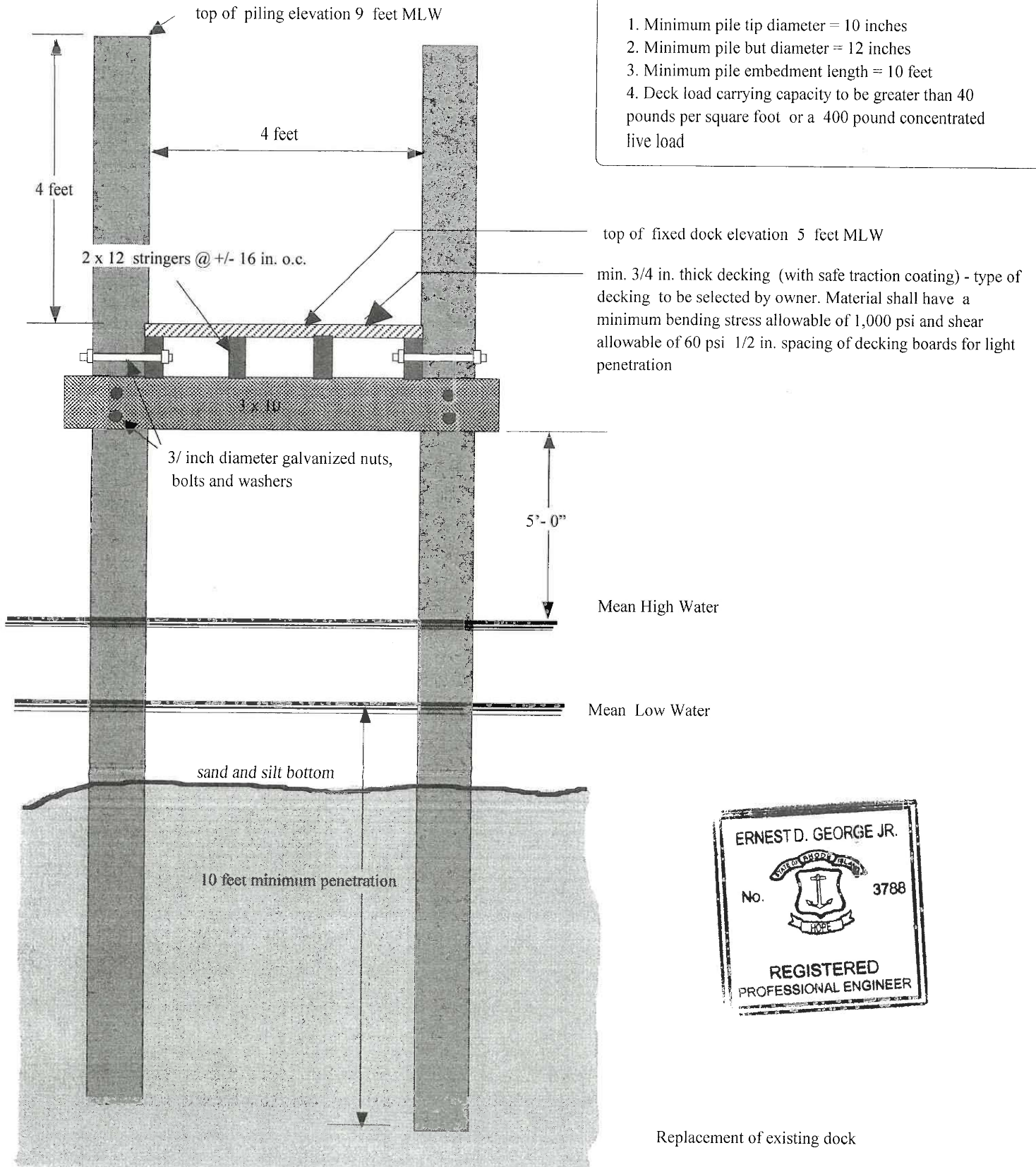
PROPERTY OF:
Coastal Engineering Group, Inc.
Ernest David George Jr., P.E.
P.O. Box 5245 Wakefield, Rhode Island

SCALE: 1" = 30'
DATE: 8/24/2023
REV : 12/26/2023
SHEET ___ of ___

Dock Plans - Long Section Plan
Bob Familiar
24 Brightman Way
Westerly, Rhode Island

Engineering specifications:

1. Minimum pile tip diameter = 10 inches
2. Minimum pile butt diameter = 12 inches
3. Minimum pile embedment length = 10 feet
4. Deck load carrying capacity to be greater than 40 pounds per square foot or a 400 pound concentrated live load



PROPERTY OF:
Coastal Engineering Group, Inc.
Ernest David George Jr., P.E.
P.O. Box 5245 Wakefield, Rhode Island

SCALE: 1" = 2'
DATE: 8/24/2023
REV: 7/7/2017
SHEET __ of __

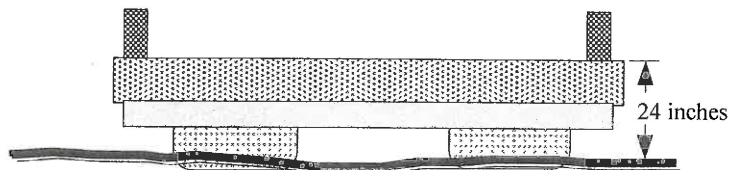
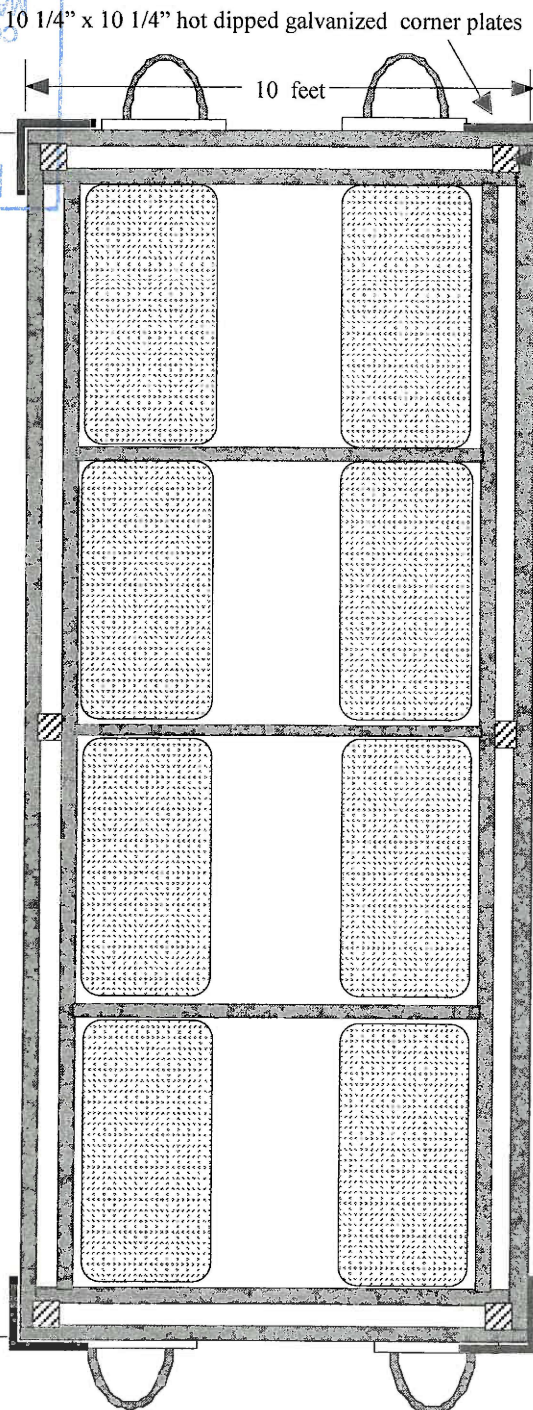
Dock Plans- Section Plan for:
Bob Familiar
24 Brightman Way
Westerly, Rhode Island 02891

DEC 06 2023

AL RESOURCES
MANAGEMENT COUNCIL




RECEIVED
DEC 06 2023
COASTAL RESOURCES
MANAGEMENT COUNCIL

15.0 feet



4 in. x 4 in. tie off posts

LEGEND:

-  = 3" x 10" - .60 AQC treated
-  = 4" x 4" .60 AQC treated
-  Follansbee Hoop Pile Holders :
1/4" high strength steel and the
hoops are made from
1 1/2" schedule .40 steel pipe.
galvanized


FLOATATION MATERIAL

Polystyrene filled polyethylene casings (closed cells)
Follansbee Dock Systems
floats or equiv. cells to support 4,500 pounds uniformly
distributed over 150 sq. ft. area

Given : 150 square feet of float use:
use 8 PF-Ct 2 ft x 4 ft. poly floats (700 lbs capacity
per float) or enough combined other closed cell systems to
support 4,500 pounds of load 20 pounds per square foot
live load and 15 pounds per square foot dead load = 35 psf
35 psf x 150 sq. ft. = 4,500 pounds total

FLOAT DECKING

Float decking to be either mahogany or .60 AQC
treated - 2x6 boards



PROPERTY OF:
Coastal Engineering Group, Inc.
Ernest David George Jr., P.E.
P.O. Box 5245 Wakefield, Rhode Island

SCALE: N/A
DATE: 8/24/23
REV : 11-28-23
SHEET ___ of ___

FLOAT PLAN
Property of Bob Familiar
24 Brightman Way
Westerly, Rhode Island