

STATE OF RHODE ISLAND AND PROVIDENCE PLANTATIONS  
COASTAL RESOURCES MANAGEMENT COUNCIL  
Oliver Stedman Government Center  
4808 Tower Hill Road, Wakefield, RI 02879

PUBLIC NOTICE

Modification

File Number: 2000-05-096

Date: March 3, 2009

This office has under consideration the application of:

Robert And Whitney Frost  
359 West Beach Road  
Charlestown, RI 02813

for a State of Rhode Island Assent to construct and maintain: Realign an existing CRMC permitted boating facility (CRMC Assent 2000-05-096). The fixed pier would extend approximately 35 feet further seaward from its current terminus. The ramp and float will be relocated to connect to the new extended pier. The facility will extend 75' beyond mean low water. A variance from RICRMP 300.4.E.3.(e).(2) is required to the 50' beyond mean low water standard.

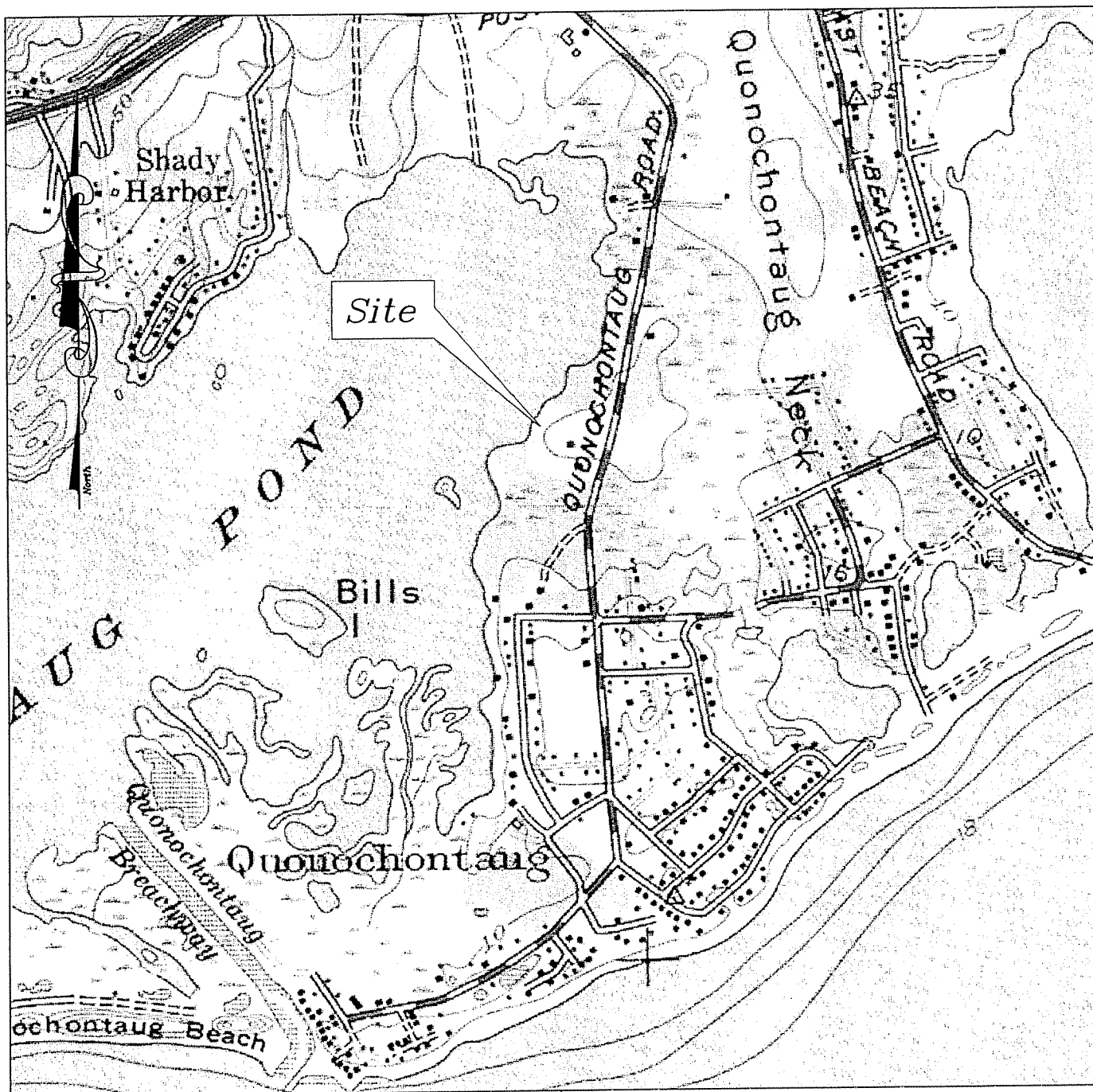
Project Location:	319 West Beach Road
City/Town:	Charlestown
Plat/Lot:	3 / 146
Waterway:	Quonchontaug Pond

Plans of the proposed work may be seen at the CRMC office in Wakefield.

In accordance with the Administrative Procedures Act (Chapter 42-35 of the Rhode Island General Laws) you may request a hearing on this matter.

You are advised that if you have good reason to enter protests against the proposed work it is your privilege to do so. It is expected that objectors will review the application and plans thoroughly, visit site of proposed work if necessary, to familiarize themselves with the conditions and cite what law or laws, if any, would in their opinion be violated by the work proposed.

If you desire to protest, you must attend the scheduled hearing and give sworn testimony. A notice of the time and place of such hearing will be furnished you as soon as possible after receipt of your request for hearing. If you desire to request a hearing, to receive consideration, it should be in writing and be received at this office on or before April 3, 2009.



Locus

### Dock Modification

Prepared For:

Robert & Whitney Frost  
319 West Beach Road,  
In The Town Of Charlestown

Map 3, Lot 146

8/3/07

Job Number: 5405016

© 2007 ENVIRONMENTAL PLANNING & SURVEYING, INC.

**WESLEY GRANT III**

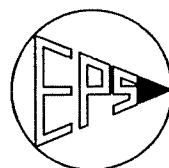
NO.



3157

REGISTERED  
PROFESSIONAL ENGINEER


**Environmental Planning & Surveying, Inc.**

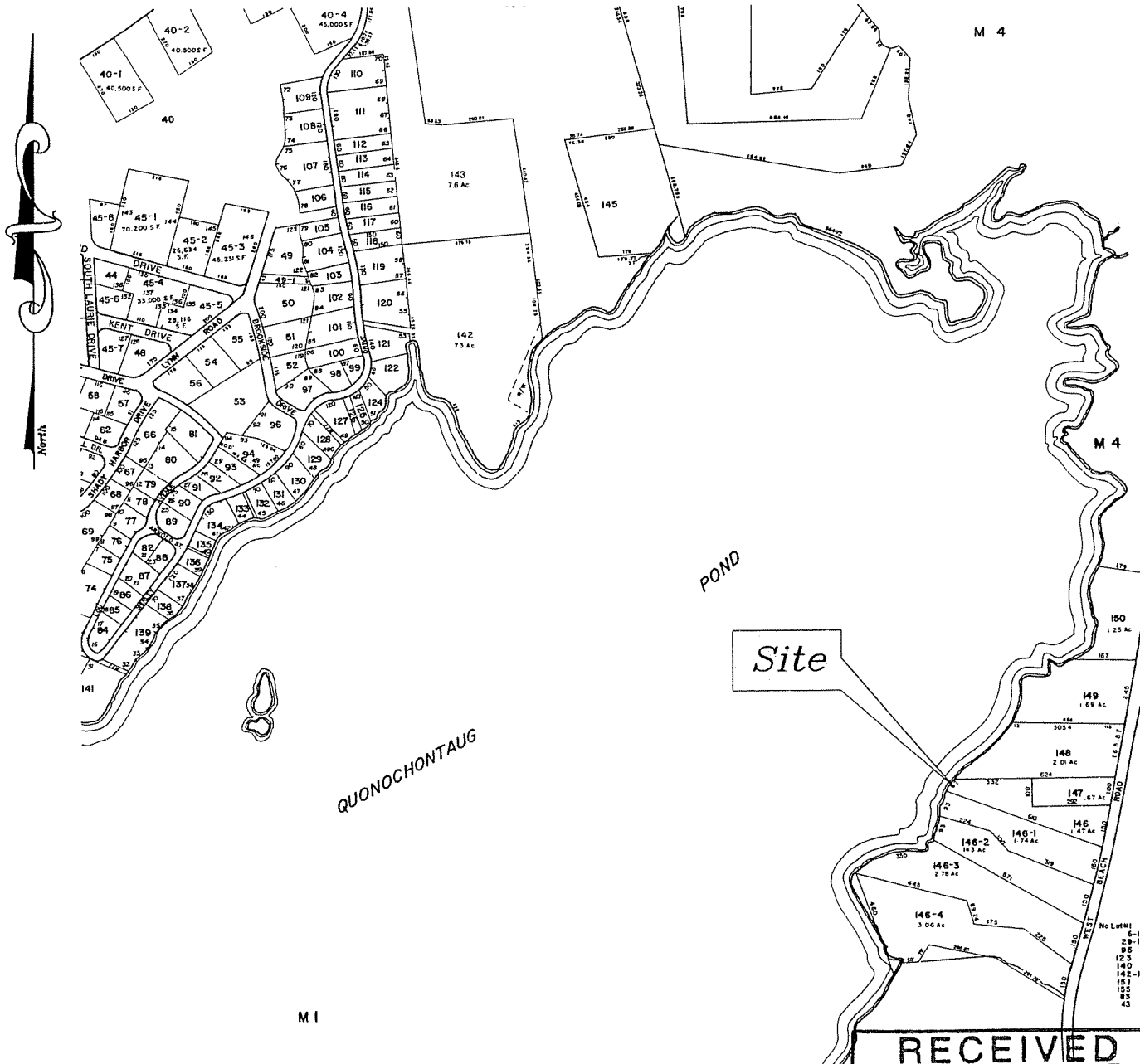


Civil Engineering  
Surveying  
C & D Drafting

52 Dugway Bridge Road West Kingston, Rhode Island 02892 (401) 789-3628

Page 1 of 10





Assessors' Map

### Dock Modification

Prepared For:

Robert & Whitney Frost  
319 West Beach Road,  
In The Town Of Charlestown

Map 3, Lot 146

8/3/07

Job Number: 5405016

© 2007 ENVIRONMENTAL PLANNING & SURVEYING, INC.

WESLEY GRANT III


NO.



3157

REGISTERED  
PROFESSIONAL ENGINEER

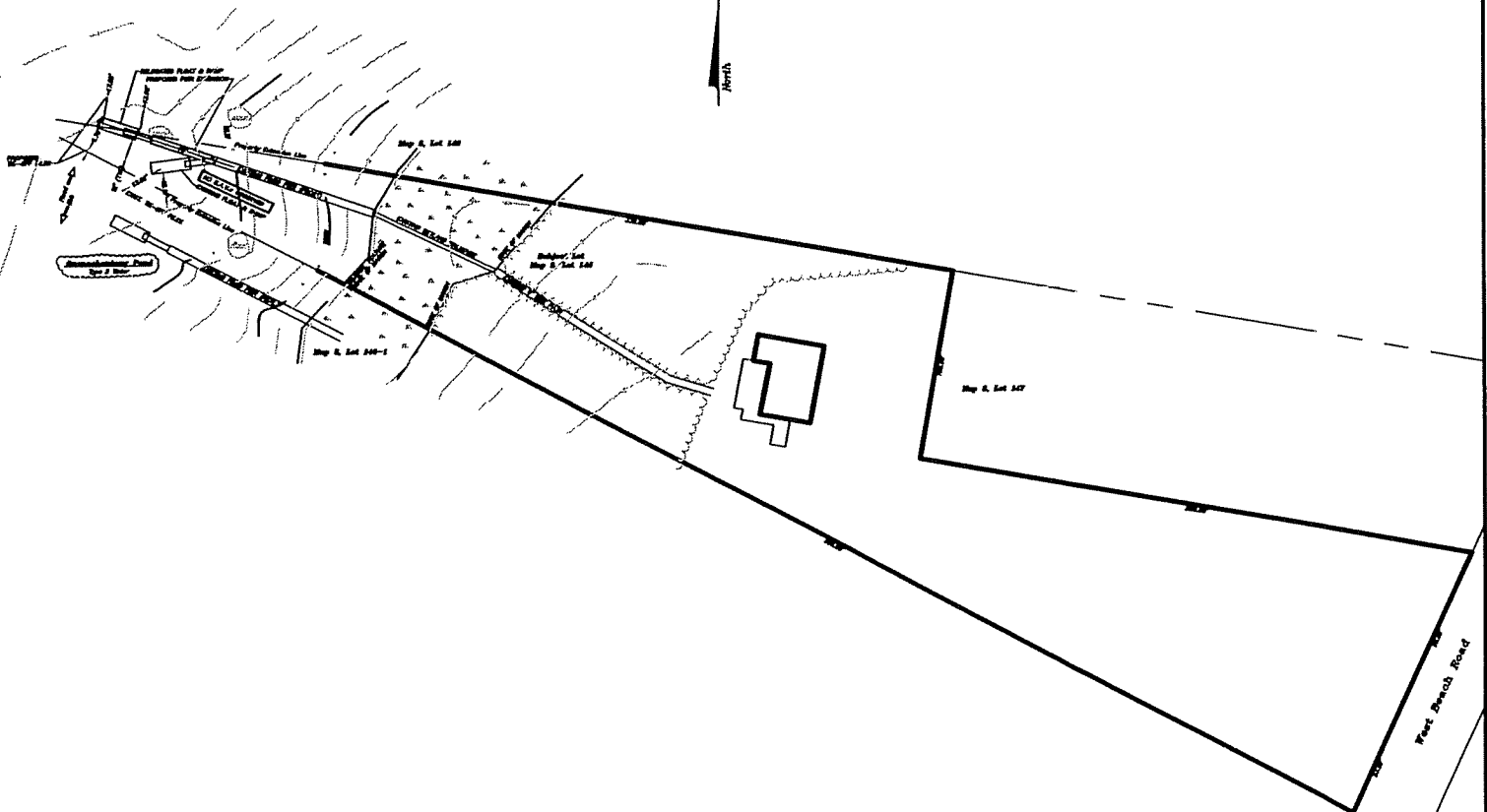
Environmental Planning & Surveying, Inc.



Civil Engineering  
Surveying  
C A D Drafting

52 Dugway Bridge Road West Kingston, Rhode Island 02892 (401) 789-3628

Page 2 of 10



Revised: 1/8/09  
Revised: 9/17/07

Site Plan  
Scale: 1"=100'

RECEIVED

JAN 27 2009

COASTAL RESOURCES MANAGEMENT COUNCIL

Environmental Planning & Surveying, Inc.

Dock Modification



Prepared For:

Robert & Whitney Frost  
319 West Beach Road,  
In The Town Of Charlestown  
Map 3, Lot 146

8/3/07

Job Number: 5405016

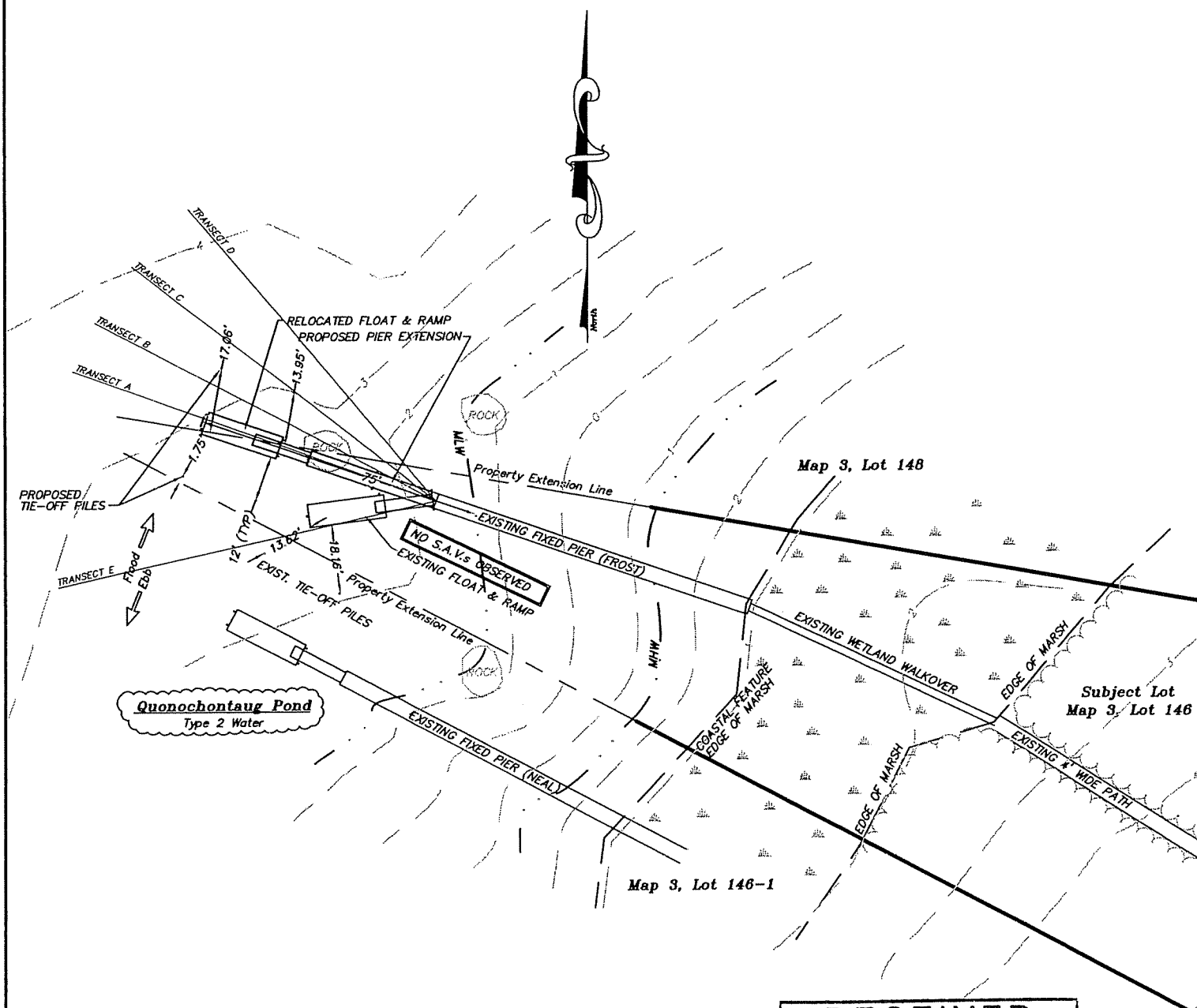
© 2007 ENVIRONMENTAL PLANNING & SURVEYING, INC.



Civil Engineering  
Surveying  
C A D Drafting

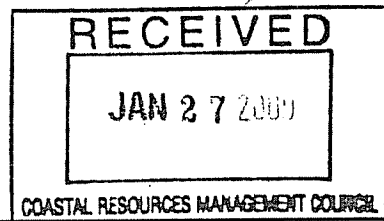
52 Dugway Bridge Road West Kingston, Rhode Island 02892 (401) 789-3628

Page 3 of 10



Revised: 1/8/09  
Revised: 9/17/07

Site Plan  
Scale: 1"=40'




Dock Modification  
Prepared For:  
Robert & Whitney Frost  
319 West Beach Road,  
In The Town Of Charlestown  
Map 3, Lot 146

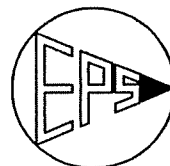
8/3/07

Job Number: 5405016

© 2007 ENVIRONMENTAL PLANNING & SURVEYING, INC.



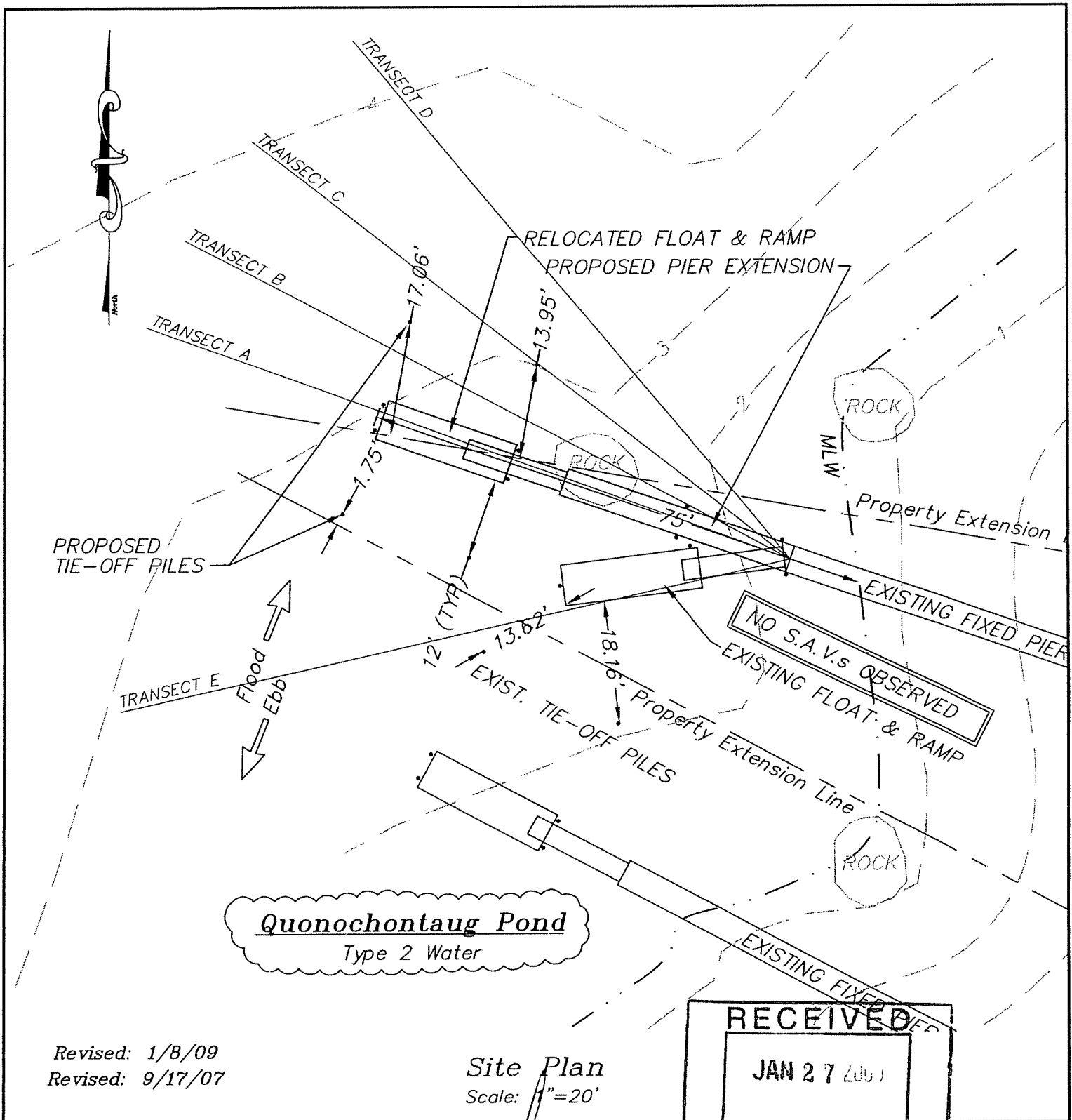
Environmental Planning & Surveying, Inc.



Civil Engineering  
Surveying  
C A D Drafting

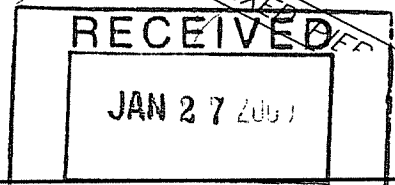
52 Dugway Bridge Road West Kingston, Rhode Island 02892 (401) 789-3628

Page 4 of 10



Revised: 1/8/09  
Revised: 9/17/07

Site Plan  
Scale: 1"=20'




**Dock Modification**  
Prepared For:  
Robert & Whitney Frost  
319 West Beach Road,  
In The Town Of Charlestown  
Map 3, Lot 146


8/3/07

Job Number: 5405016

© 2007 ENVIRONMENTAL PLANNING & SURVEYING, INC.



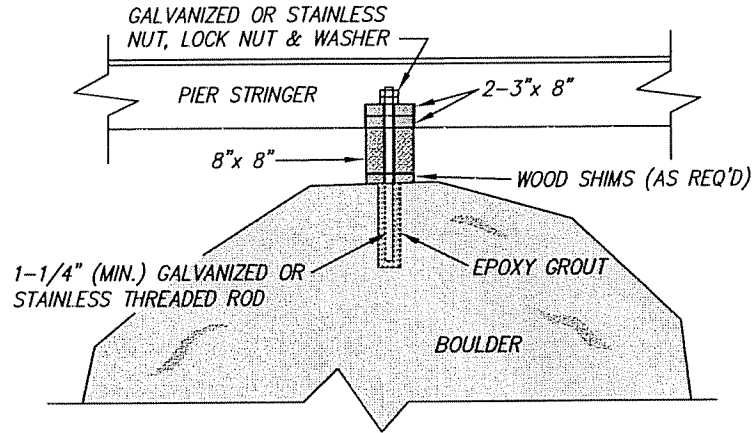
COASTAL RESOURCES MANAGEMENT COUNCIL  
**Environmental Planning & Surveying, Inc.**



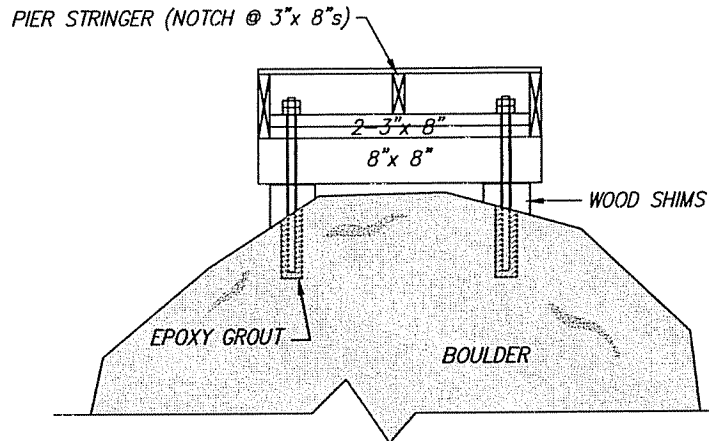
Civil Engineering  
Surveying  
C A D Drafting

52 Dugway Bridge Road West Kingston, Rhode Island 02892 (401) 789-3628

Page 5 of 10



*Elevation*



*Section*

*Attachment Details  
(NOT TO SCALE)*

RECEIVED

JAN 27 2007

COASTAL RESOURCES MANAGEMENT COUNCIL

**Dock Modification**

Prepared For:

Robert & Whitney Frost  
319 West Beach Road,  
In The Town Of Charlestown

Map 3, Lot 146

8/3/07

Job Number: 5405016

© 2007 ENVIRONMENTAL PLANNING & SURVEYING, INC.

**WESLEY GRANT III**

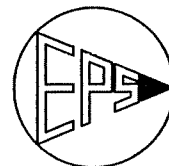


NO.

3157

REGISTERED  
PROFESSIONAL ENGINEER


**Environmental Planning & Surveying, Inc.**



Civil Engineering  
Surveying  
C A D Drafting

52 Dugway Bridge Road West Kingston, Rhode Island 02892 (401) 789-3628

Page 6 of 10



RECEIVED

JAN 27 2009

Dock Modification

Prepared For:

Robert & Whitney Frost  
319 West Beach Road,  
In The Town Of Charlestown

Map 3, Lot 146

8/3/07

Job Number: 5405016

© 2007 ENVIRONMENTAL PLANNING & SURVEYING, INC.

WESLEY GRANT III

NO.

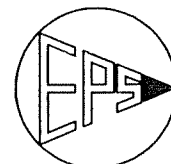


3157

REGISTERED  
PROFESSIONAL ENGINEER

COASTAL RESOURCES MANAGEMENT COUNCIL

Environmental Planning & Surveying, Inc.




Civil Engineering  
Surveying  
C A D Drafting


52 Dugway Bridge Road West Kingston, Rhode Island 02892 (401) 789-3628

Page 7 of 10





*Looking West*



*Looking West*

RECEIVED

JAN 27 2007

COASTAL RESOURCES MANAGEMENT COUNCIL

**Dock Modification**

Prepared For:

Robert & Whitney Frost  
319 West Beach Road,  
In The Town Of Charlestown

Map 3, Lot 146

8/3/07

Job Number: 5405016

© 2007 ENVIRONMENTAL PLANNING & SURVEYING, INC.

**WESLEY GRANT III**


NO.



3157

REGISTERED  
PROFESSIONAL ENGINEER


**Environmental Planning & Surveying, Inc.**




Civil Engineering  
Surveying  
C A D Drafting

52 Dugway Bridge Road West Kingston, Rhode Island 02892 (401) 789-3628

Page 8 of 10



*Abutting Dock & Tie-Offs*



RECEIVED

JAN 27 2007

COASTAL RESOURCES MANAGEMENT COLLEGE

*Dock Modification*

*Prepared For:*

*Robert & Whitney Frost  
319 West Beach Road,  
In The Town Of Charlestown*

Map 3, Lot 146

8/3/07

Job Number: 5405016

©2007 ENVIRONMENTAL PLANNING & SURVEYING, INC.

WESLEY GRANT III


NO.



3157

REGISTERED  
PROFESSIONAL ENGINEER


**Environmental Planning & Surveying, Inc.**



Civil Engineering  
Surveying  
C A D Drafting

52 Dugway Bridge Road West Kingston, Rhode Island 02892 (401) 789-3628

Page 9 of 10



*Rock to North of Existing Float*

RECEIVED

JAN 27 2007

COASTAL RESOURCES MANAGEMENT

**Dock Modification**

*Prepared For:*

**Robert & Whitney Frost**  
**319 West Beach Road,**  
**In The Town Of Charlestown**

**Map 3, Lot 146**

**8/3/07**

**Job Number: 5405016**

© 2007 ENVIRONMENTAL PLANNING & SURVEYING, INC.

**WESLEY GRANT III**


**NO.**



**3157**

**REGISTERED**  
**PROFESSIONAL ENGINEER**

**Environmental Planning & Surveying, Inc.**



**Civil Engineering**  
**Surveying**  
**C A D Drafting**

52 Dugway Bridge Road West Kingston, Rhode Island 02892 (401) 789-3628

Page 10 of 10





RECEIVED

1 RECEIVED 1



