



State of Rhode Island
Coastal Resources Management Council
 Oliver H. Stedman Government Center
 4808 Tower Hill Road, Suite 3
 Wakefield, RI 02879-1900

(401) 783-3370
 Fax (401) 783-2069

PUBLIC NOTICE

File Number: 2004-08-092 Date: 7 May 2021

This office has under consideration the application of:

Jacqueline DeBlois
 111 East Shore Road
 Narragansett, RI 02882

for a State of Rhode Island Assent to construct and maintain: Modify an existing residential boating facility to remove existing ramp and float, extend fixed timber pier ~4' x 8', add a 3' x 15' gangway and 6' x 33' (198sf) terminal float to extend an additional ~11' seaward of the cited MLW mark to ~63'. The modification requires a length variance of 13' and a 48sf float variance to 650-RICR-20-00-01 Sections 1.3.1(D)(11(e)&(l)).

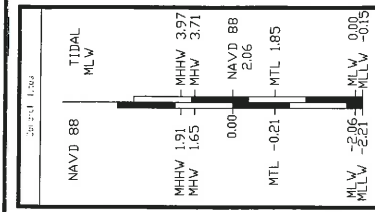
Project Location:	111 East Shore Road
City/Town:	Narragansett
Plat/Lot:	R-2 / 34,35
Waterway:	Pt Judith Pond

Plans of the proposed work may be seen at the CRMC office in Wakefield.

In accordance with the Administrative Procedures Act (Chapter 42-35 of the Rhode Island General Laws) you may request a hearing on this matter.

You are advised that if you have good reason to enter protests against the proposed work it is your privilege to do so. It is expected that objectors will review the application and plans thoroughly, visit site of proposed work if necessary, to familiarize themselves with the conditions and cite what law or laws, if any, would in their opinion be violated by the work proposed.

If you desire to protest, you must attend the scheduled hearing and give sworn testimony. A notice of the time and place of such hearing will be furnished you as soon as possible after receipt of your request for hearing. If you desire to request a hearing, to receive consideration, it should be in writing (**with your correct mailing address, e-mail address and valid contact number**) and be received at this office on or before June 7, 2021.



DATUM INFORMATION
 NARRAGANSETT BAY 846588

REFERENCE:
 AS BUILT SURVEY/TOPOGRAPHIC SURVEY FOR EAST SHORE ROAD LOT 17
 BY: DIPIRE ENGINEERING
 02920 MAYFORD COURT DANFORTH, RI 02920
 DATE: OCTOBER 2, 2018

PLAN ENTITLED: DOCK PLAN FOR A.P. R2 LOT 34 IN THE TOWN OF NARRAGANSETT
 BY: DOWELL ENGINEERING, INC.
 111 EAST SHORE ROAD HARRISVILLE, RI 02830
 DATE: JULY 29, 2020

PLAN ENTITLED: SUBMERGED AQUATIC VEGETATION SURVEY FOR A.P. R2 LOT 34 IN THE TOWN OF NARRAGANSETT
 BY: DOWELL ENGINEERING, INC.
 111 EAST SHORE ROAD HARRISVILLE, RI 02830
 DATE: JULY 2, 2020

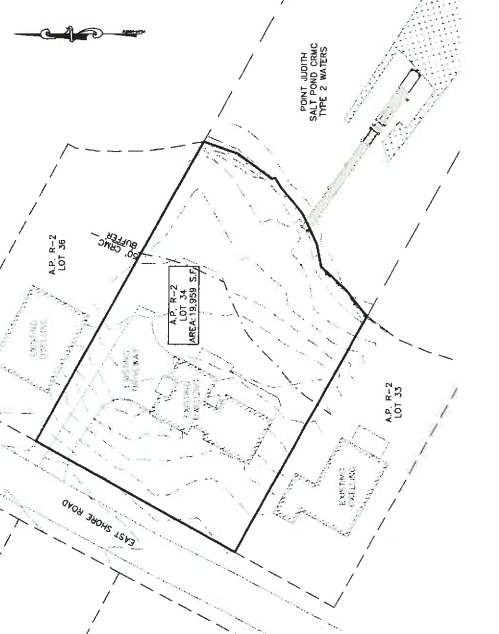
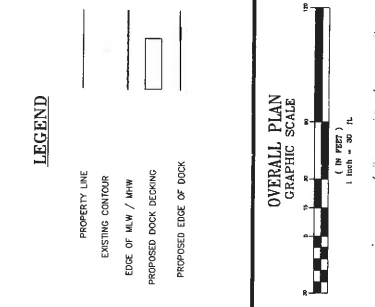
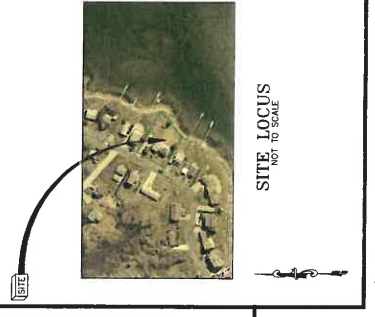
DOCK COVERAGE:
 PROPOSED DOCK: 32 S.F.
 PROPOSED GANGWAY: 45 S.F.
 PROPOSED FLOATING DOCK: 198 S.F.

OMERZAPFELGANT
 JACQUELINE DEBELS



NEW DOCK PLANS
 for
 A.P. R2 LOT 34
 111 EAST SHORE ROAD
 NARRAGANSETT, RHODE ISLAND

DATE	12/29/2020	1 OF 2
------	------------	--------



Recorded by CRMC
 2/12/2021

