

STATE OF RHODE ISLAND AND PROVIDENCE PLANTATIONS
COASTAL RESOURCES MANAGEMENT COUNCIL

Oliver Stedman Government Center
4808 Tower Hill Road, Wakefield, RI 02879

PUBLIC NOTICE

File Number: 2009-01-020 Date: January 28, 2009

This office has under consideration the application of:

Department of Environmental Management
Attn: Division of Planning and Development
235 Promenade Street
Providence, RI 02903

for a State of Rhode Island Assent to construct and maintain: Construct 18' x 112' extension to existing fixed timber pier ("working pier") at State commercial fishing facility; Construct maintenance repairs to existing "L-Dock" (no "footprint" expansion).

Project Location:	150 Long Wharf/ "State Pier No. 9"
City/Town:	Newport
Plat/Lot:	16 / 244,245
Waterway:	Newport Harbor

Plans of the proposed work may be seen at the CRMC office in Wakefield.


In accordance with the Administrative Procedures Act (Chapter 42-35 of the Rhode Island General Laws) you may request a hearing on this matter.

You are advised that if you have good reason to enter protests against the proposed work it is your privilege to do so. It is expected that objectors will review the application and plans thoroughly, visit site of proposed work if necessary, to familiarize themselves with the conditions and cite what law or laws, if any, would in their opinion be violated by the work proposed.



If you desire to protest, you must attend the scheduled hearing and give sworn testimony. A notice of the time and place of such hearing will be furnished you as soon as possible after receipt of your request for hearing. If you desire to request a hearing, to receive consideration, it should be in writing and be received at this office on or before February 28, 2009.

Index of Drawings

Sheet No.	Dwg. No.	Description
1	-	COVER SHEET
2	S1.0	LOCATION PLAN AND NOTES
3	S2.0	WORKING PIER EXTENSION PLAN
4	S2.1	WORKING PIER SECTIONS & DETAILS-1
5	S2.2	WORKING PIER SECTIONS & DETAILS-2
6	S3.0	L-DOCK REPAIRS PLAN
7	S3.1	L-DOCK SECTIONS & DETAILS
8	S4.0	BORING LOGS
9	S4.1	BORING LOGS



STATE OF RHODE ISLAND



Locus Map
Scale: 1"=400'



DEPARTMENT OF ENVIRONMENTAL MANAGEMENT DIVISION OF PLANNING AND DEVELOPMENT

STATE PIER No. 9

WORKING PIER EXTENSION and L-DOCK REPAIRS


PERMIT SUBMITTAL

NEWPORT, RHODE ISLAND
P&D Project #07-08
Pare Project No. 06140.00



PARE CORPORATION
ENGINEERS - SCIENTISTS - PLANNERS
8 BLACKSTONE VALLEY PLACE
LINCOLN, RI 02865
401-334-4100

January 2009



RECEIVED
JAN 18 2000
COASTAL RESOURCES MANAGEMENT COUNCIL

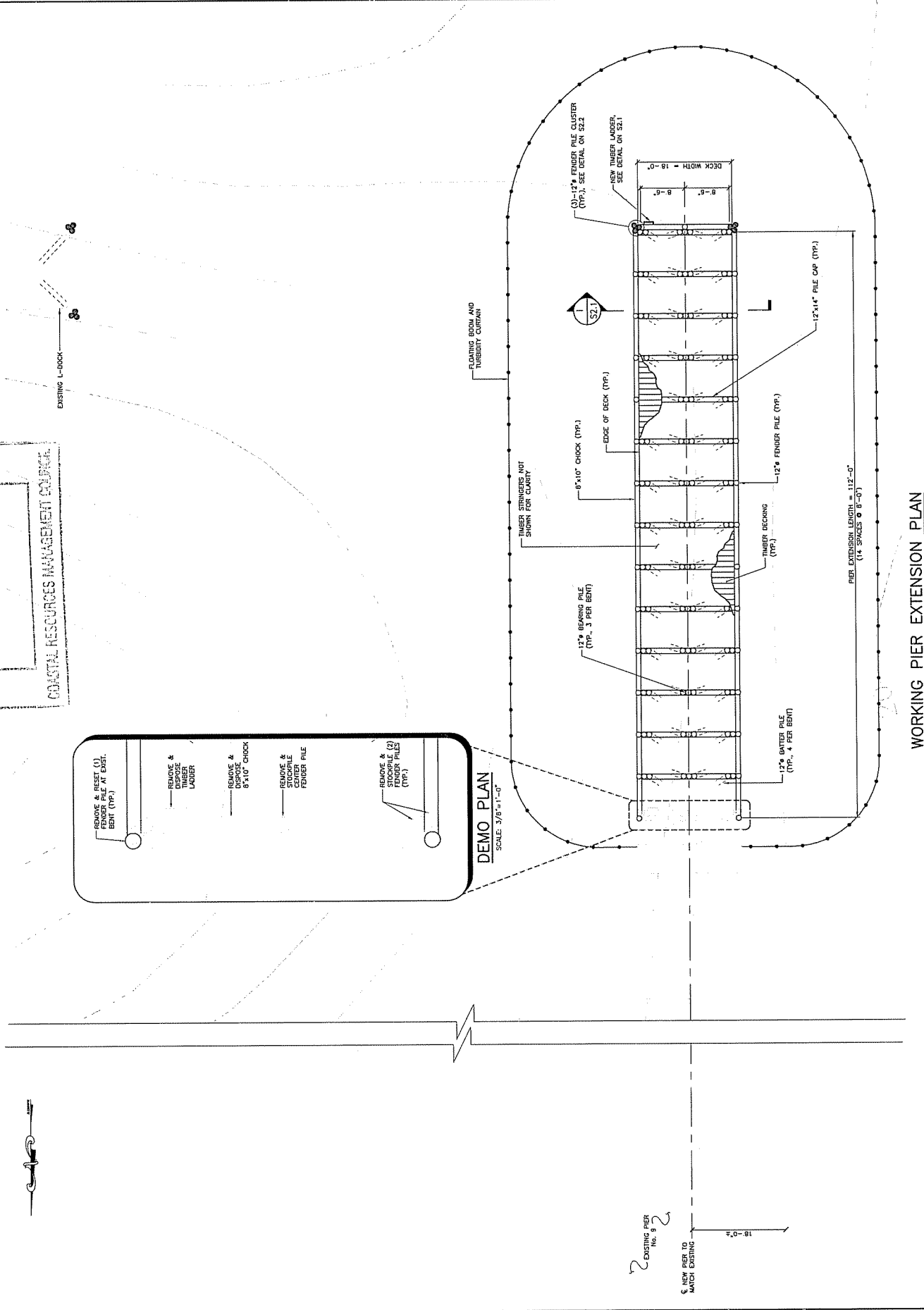


STATE PIER No. 9
WORKING PIER EXTENSION
and L-DOCK REPAIRS
NEWPORT, RHODE ISLAND

STATE OF RHODE ISLAND
DEPARTMENT OF ENVIRONMENTAL MANAGEMENT
DIVISION OF PLANNING AND DEVELOPMENT



PROJECT NO.	00-40-00
DATE	JANUARY 2000
SCALE	AS NOTED
DESIGNED BY	NO
CHECKED BY	NO
DRAWN BY	JOB
APPROVED BY	ED
DRAWING TITLE	WORKING PIER EXTENSION PLAN
DRAWING NO.	S2.0
SHEET NO.	3 OF 3



DEMO PLAN
SCALE: 3/8"=1'-0"

- REMOVE & RESET (1) FENDER PILE AT EXIST. BENT (TYP.)
- REMOVE & DISPOSE TIMBER LAUNDER
- REMOVE & DISPOSE 8"x10" CHOCK
- REMOVE & STOCKPILE CENTER FENDER PILE
- REMOVE & STOCKPILE (2) FENDER PILES (TYP.)

WORKING PIER EXTENSION PLAN
SCALE: 1/8"=1'-0"

COASTAL RESOURCES MANAGEMENT BOARD



STATE PIER No. 9
WORKING PIER EXTENSION
and L-DOCK REPAIRS
NEWPORT, RHODE ISLAND

STATE OF RHODE ISLAND
DEPARTMENT OF ENVIRONMENTAL MANAGEMENT
DIVISION OF PLANNING AND DEVELOPMENT

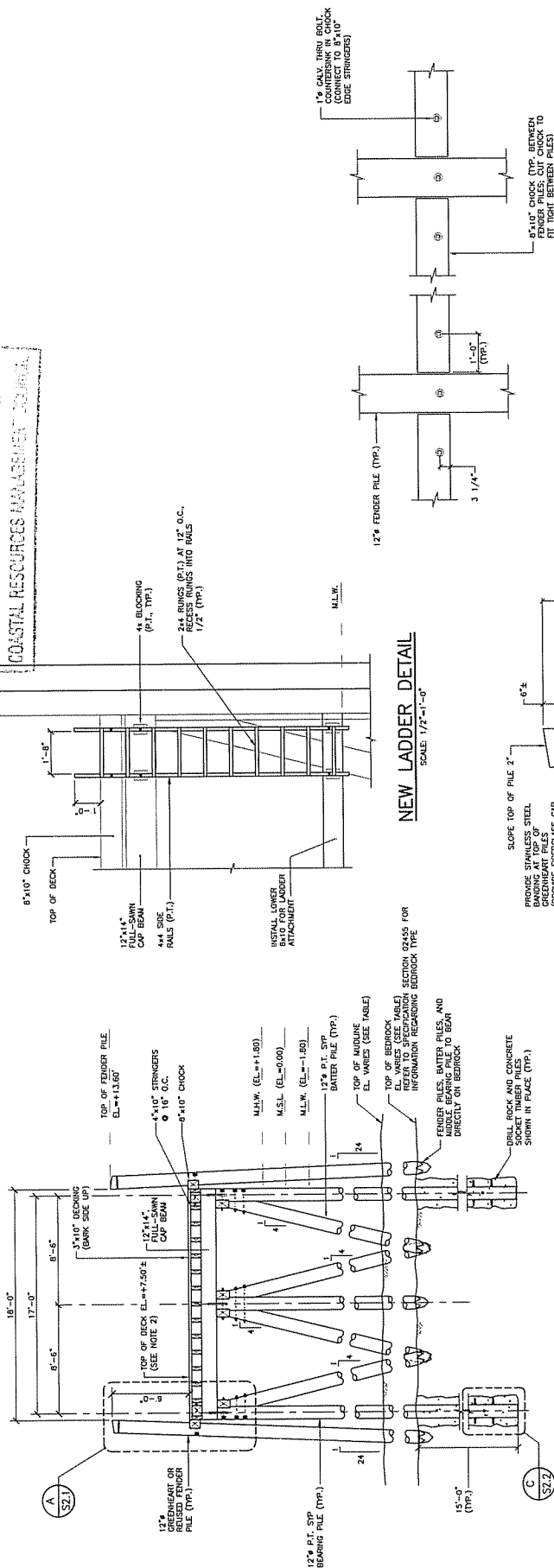


REVIEWS

PROJECT NO.:	0614000
DATE:	JANUARY 2008
SCALE:	AS NOTED
DESIGNED BY:	KC
CHECKED BY:	ER
DRAWN BY:	JGO
APPROVED BY:	ER
DRAWING TITLE:	

WORKING PIER
SECTIONS & DETAILS-1

DRAWING NO.: S2.1



NEW LADDER DETAIL

CHOCK ANCHORAGE DETAIL

DETAIL A
SCALE: 3/4"=1'-0"

STRATUM	BORING		
	B-18	B-24	B-31
TOP OF MUDLINE ELEVATION*	-21.4'	-20.8'	-20.3'
TOP OF BEDROCK ELEVATION*	-28.3'	-25.9'	-28.8'

ELEVATIONS SHOWN ARE PER 1988 BORINGS PERFORMED BY ALLSTATE DRILLING Co.
THESE ELEVATIONS ARE NOT NECESSARILY INDICATIVE OF CURRENT EXISTING ELEVATIONS AND ARE INTENDED FOR ESTIMATION PURPOSES ONLY.

NOTES:

1. ELEVATIONS ARE PER THOSE SHOWN ON STATE PIER No.9 DRAWINGS BY UNIVERSAL ENGINEERING CORP., DATED APRIL 1988. REFER TO "GENERAL NOTES" ON 51.0 FOR ADDITIONAL INFORMATION.
2. TOP OF PIER SMALL MATCH EXISTING WORKING PIER.
3. MIDLINE AND BEDROCK ELEVATIONS SHOWN ARE PER BORING INFORMATION SHOWN ON DRAWINGS MENTIONED IN NOTE 1. REFER TO DRAWING 51.0 FOR BORING LOG INFORMATION.

SECTION 1
SCALE: 1/4"=1'-0"
S2.0

CRMC Mailing List for Department of Environmental Management
CRMC File Number 2009-01-020
January 28, 2009

Department of Environmental Management
Attn: Division of Planning and Development
235 Promenade Street
Providence, RI 02903

ASC Realty Co., LLC.
One Washington Street
Newport, RI 02840

Inn Owners Assoc.
C/o Eastern Resorts
115 Long Wharf
Newport, RI 02840

Eastern Resorts Co
C/o Wyndham Vacation Ownership
8427 South Park Circle, 4th Floor Tax Dept.
Orlando, FL 32819

Pare Corporation
8 Blackstone Valley Place
Lincoln, RI 02865

CRMC (2009-01-020)
O. S. Government Center
4808 Tower Hill Road
Wakefield, RI 02879

General List – City of Newport