

STATE OF RHODE ISLAND AND PROVIDENCE PLANTATIONS
COASTAL RESOURCES MANAGEMENT COUNCIL
Oliver Stedman Government Center
4808 Tower Hill Road, Wakefield, RI 02879

PUBLIC NOTICE
(*Amended 11-01-2011)

File Number: 2011-09-005 Date: October 4, 2011

This office has under consideration the application of:

Town of South Kingstown
South Kingstown Town Hall
180 High Street
Wakefield, RI 02879

for a State of Rhode Island Assent to construct and maintain: a sheet pile wall within the Town's right of way to protect the road against future undermining of Matunuck Beach Road. The proposal includes a sidewalk over the top of the wall for public access. The wall will be constructed in phases as needed.

Project Location:	Matunuck Beach Road
City/Town:	South Kingstown
Plat/Lot:	
Waterway:	Atlantic Ocean

Plans of the proposed work may be seen at the CRMC office in Wakefield.

In accordance with the Administrative Procedures Act (Chapter 42-35 of the Rhode Island General Laws) you may request a hearing on this matter.

You are advised that if you have good reason to enter protests against the proposed work it is your privilege to do so. It is expected that objectors will review the application and plans thoroughly, visit site of proposed work if necessary, to familiarize themselves with the conditions and cite what law or laws, if any, would in their opinion be violated by the work proposed.

If you desire to protest, you must attend the scheduled hearing and give sworn testimony. A notice of the time and place of such hearing will be furnished you as soon as possible after receipt of your request for hearing. If you desire to request a hearing, to receive consideration, it should be in writing (**with your correct mailing address, e-mail address and valid contact number**) and be received at this office on or before *November 18, 2011.



Technical drawing of a concrete wall section. The drawing shows a cross-section of a wall with reinforcement details. The wall has a total width of 16'-0" and a height of 16'-0". The reinforcement includes 1/2" x 4' bars spaced every 3' vertically and 1/2" x 8' bars spaced every 3' horizontally. The wall is labeled "TEXTURED CONCRETE" and "WAVE PATTERN". A note states: "NOTE: TOP OF EACH REINFORCING BAY TO BE SET AT A DIFFERENT CONCRETE PATTERN THAN THE ONE DEPICTED".

Matunuck Beach Road Shoreline Protection
Within Town of South Kingstown Right of Way

Town of South Kingstown
Waterford, Rhode Island 02879
150 High Street

Prepared By:
St. Jean Engineering, LLC
Structural, Marine, & Civil Engineering
1145 Middle Road
East Greenwich, Rhode Island 02818
www.stjeaneng.com (401) 858-2288



SECTIONS AND DETAILS


ENGINEER'S NO.	DATE	CHECKED BY	DATE
1000	10-10-68	R. G. J.	10-10-68
1001	10-10-68	CONST. EN.	10-10-68

REFERENCES

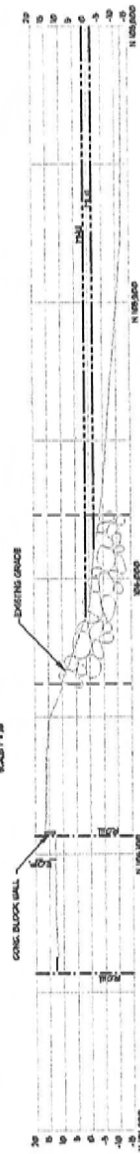
RESULTS

4

END OF 5



SECTION A-A - E 38400
SCALE 1" = 20'



SECTION B-B - E 38450
SCALE 1" = 20'



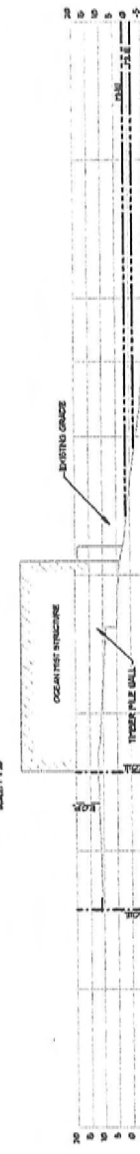
SECTION C-C - E 38500
SCALE 1" = 20'



SECTION D-D - E 38550
SCALE 1" = 20'



SECTION E-E - E 38600
SCALE 1" = 20'



SECTION F-F - E 38650
SCALE 1" = 20'

Matunuck Beach Road Shoreline Protection
Within Town of South Kingstown Right of Way
Town of South Kingstown
180 High Street
Warwick, Rhode Island 02879

Prepared By:
St. Jean Engineering, LLC
Structural, Marine, & Civil Engineering
1145 Middle Road
East Greenwich, Rhode Island 02818
Phone: 401-884-1800
www.stjean-engineering.com



CROSS SECTIONS
DRAWN BY: R. ST. JEAN
DATE: 02/01/2011
SCALE: 1" = 20' FEET
CHECKED BY: R. S.P.
DATE:
DESIGNED BY: R. S.P.
DATE:
PROJECT NO.: E 38400