



Oliver Stedman Government Center  
4808 Tower Hill Road; Suite 116  
Wakefield, RI 02879  
401-783-3370

### PUBLIC NOTICE

File Number: 2012-07-092

Date: December 13, 2012

This office has under consideration the application of:

Charles Phillips  
30 Phillips Street  
North Kingstown, RI 02852

for a State of Rhode Island Assent to construct and maintain: a recreational boating facility consisting of an aluminum ramp and 150 square foot float, in CRMP Type 2 waters. The land parcel is zoned "commercial"; therefore, the boating facility is considered a commercial structure, which is prohibited in Type 2 waters per RICRMP Table 1. A "special exception" is required per Section 130.

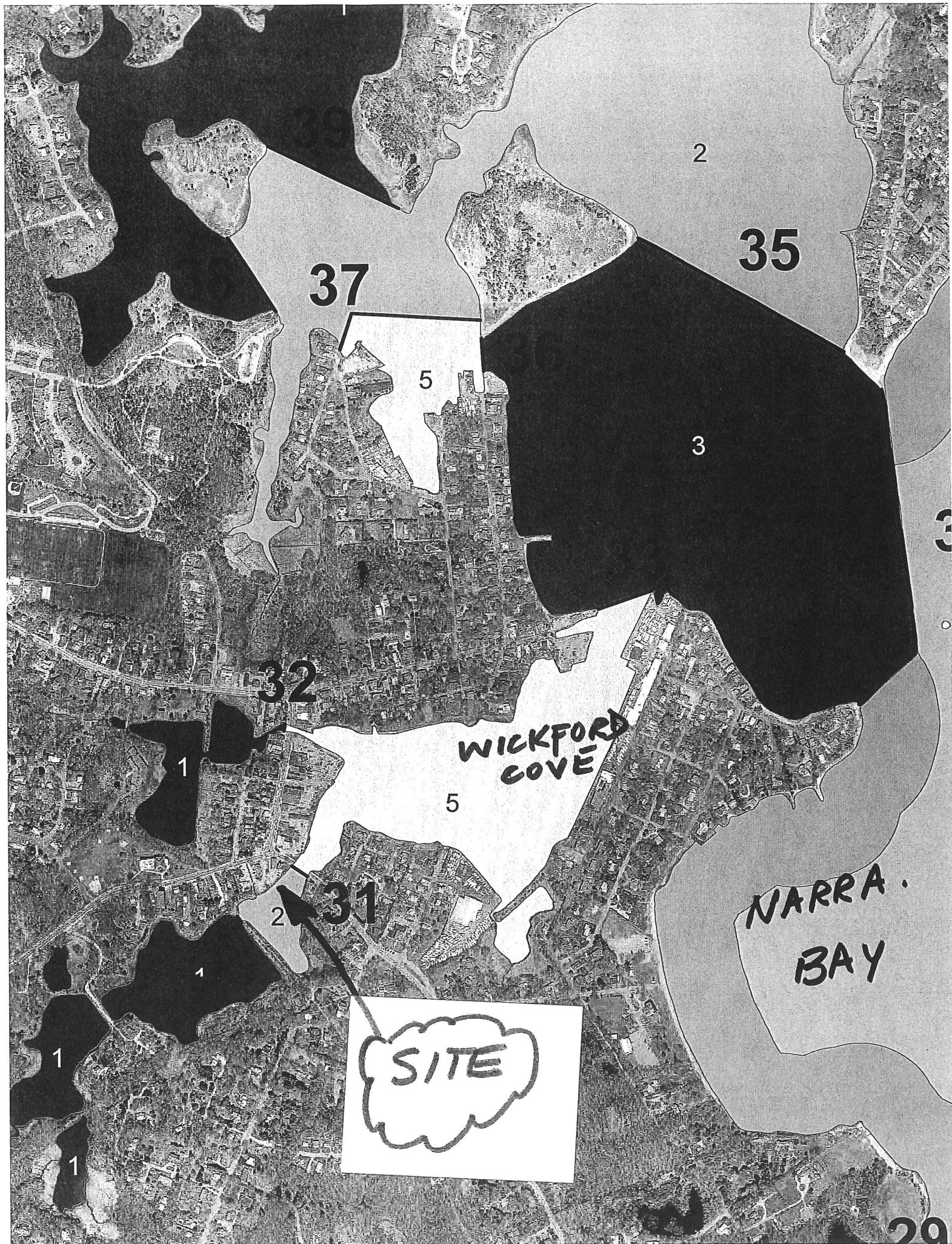
Project Location:	30 Philips Street
City/Town:	North Kingstown
Plat/Lot:	92 / 29
Waterway:	Wickford Cove, Narragansett Bay

Plans of the proposed work may be seen at the CRMC office in Wakefield.

In accordance with the Administrative Procedures Act (Chapter 42-35 of the Rhode Island General Laws) you may request a hearing on this matter.

You are advised that if you have good reason to enter protests against the proposed work it is your privilege to do so. It is expected that objectors will review the application and plans thoroughly, visit site of proposed work if necessary, to familiarize themselves with the conditions and cite what law or laws, if any, would in their opinion be violated by the work proposed.

If you desire to protest, you must attend the scheduled hearing and give sworn testimony. A notice of the time and place of such hearing will be furnished you as soon as possible after receipt of your request for hearing. If you desire to request a hearing, to receive consideration, it should be in writing (**with your correct mailing address, e-mail address and valid contact number**) and be received at this office on or before January 13, 2013.

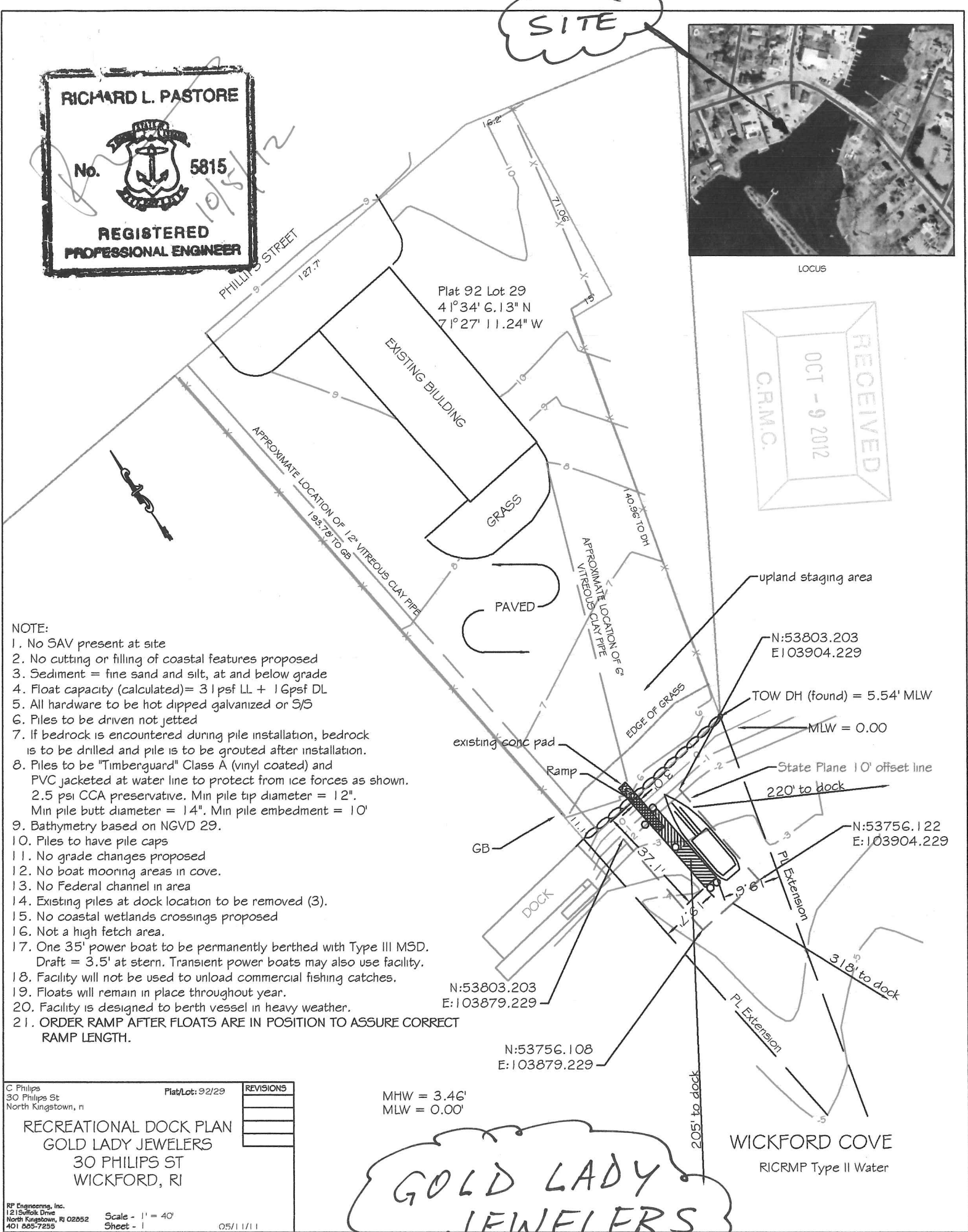





SITE



LOCUS



NOTE:

1. No SAV present at site
2. No cutting or filling of coastal features proposed
3. Sediment = fine sand and silt, at and below grade
4. Float capacity (calculated) = 31 psf LL + 1 Gpsf DL
5. All hardware to be hot dipped galvanized or S/S
6. Piles to be driven not jetted
7. If bedrock is encountered during pile installation, bedrock is to be drilled and pile is to be grouted after installation.
8. Piles to be "Timberguard" Class A (vinyl coated) and PVC jacketed at water line to protect from ice forces as shown. 2.5 psi CCA preservative. Min pile tip diameter = 12". Min pile butt diameter = 14". Min pile embedment = 10'
9. Bathymetry based on NGVD 29.
10. Piles to have pile caps
11. No grade changes proposed
12. No boat mooring areas in cove.
13. No Federal channel in area
14. Existing piles at dock location to be removed (3).
15. No coastal wetlands crossings proposed
16. Not a high fetch area.
17. One 35' power boat to be permanently berthed with Type III MSD. Draft = 3.5' at stern. Transient power boats may also use facility.
18. Facility will not be used to unload commercial fishing catches.
19. Floats will remain in place throughout year.
20. Facility is designed to berth vessel in heavy weather.
21. ORDER RAMP AFTER FLOATS ARE IN POSITION TO ASSURE CORRECT RAMP LENGTH.

C Philips  
30 Philips St  
North Kingstown, RI

Plat/Lot: 92/29

REVISIONS


RECREATIONAL DOCK PLAN  
GOLD LADY JEWELERS  
30 PHILIPS ST  
WICKFORD, RI

MHW = 3.46'  
MLW = 0.00'

RP Engineering, Inc.  
121 Suffolk Drive  
North Kingstown, RI 02852  
401 665-7255

Scale - 1" = 40'  
Sheet - 1

05/11/11

GOLD LADY JEWELERS

WICKFORD COVE  
RICRMP Type II Water



