

State of Rhode Island
Coastal Resources Management Council
Oliver H. Stedman Government Center
4808 Tower Hill Road, Suite 3
Wakefield, RI 02879
(401)783-3370

State of Rhode Island
Department of Environmental Management
Office of Technical and Customer Asst.
235 Promenade Street
Providence, RI 02908-5767
(401)222-6822

JOINT PUBLIC NOTICE

CRMC File No.: 2012-09-064 Date: September 25, 2012

RIDEM Water Quality Certification Number: WQC 12-036 DP 12-118

These offices have under consideration the application of:

Ponaug Marine/Chace
285 Arnolds Neck Drive
Warwick, RI 02886

for State of Rhode Island Assent (in accordance with the Coastal Resources Management Program), and a State of Rhode Island Dredge Permit (in accordance with the Marina infrastructure Maintenance Act of 1996 and the Marine Waterways and Boating Facilities Act of 2001, Rhode Island General Laws Chapter 46-6.1) and State of Rhode Island Water Quality Certification (in accordance with Chapter 42-35 pursuant to Chapters 46-12 and 42-17.1 of the RIGL, as amended) to perform:

The project will include: Maintenance dredging within the existing Marina Perimeter Limit with disposal in the CAD cell.

Project Location: Ponaug Marina
Street & Number: 285 Arnolds Neck Drive
City/Town: Warwick
Plat Number: 365 Lot Number: 218
Waterway: Apponaug Cove

Plans of the proposed work may be seen at the CRMC office in Wakefield.

In accordance with the Administrative Procedures Act (Chapter 42-35 of the Rhode Island General Laws) you may request a hearing on this matter. You are advised that if you have good reason to enter protests against the proposed work it is your privilege to do so. It is expected that objectors will review the application and plans thoroughly, visit site of proposed work if necessary, to familiarize themselves with the conditions and cite what law or laws, if any, would in their opinion be violated by the work proposed.

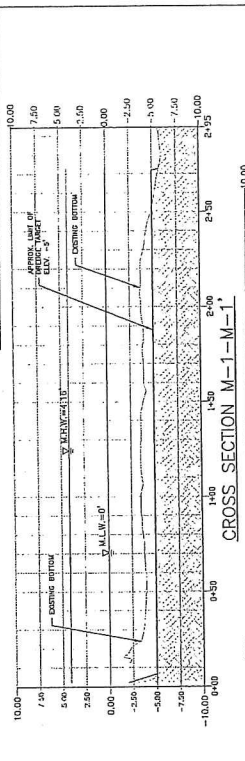
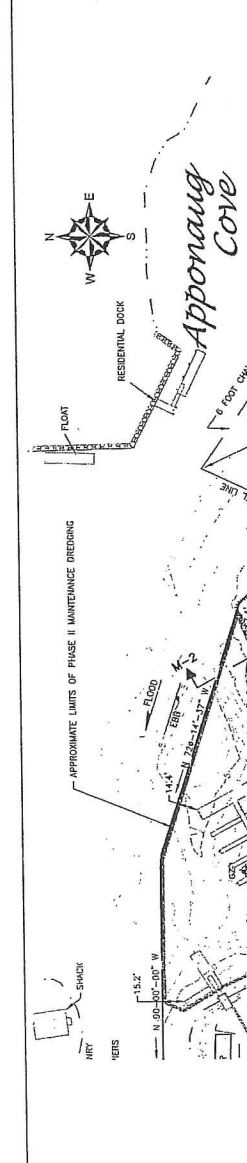
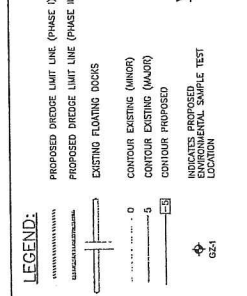
This also serves as notice that the Rhode Island Department of Environmental Management, Office of Water Resources, Water Quality Certification Program has under consideration and review the same proposed activity as described above for compliance with the State's Water Quality Regulations (AUTHORITY: in accordance with Clean Water Act, as amended (33 U.S.C. 1251 et.seq.; Chapter 42-35 pursuant to Chapters 46-12 and 42-17.1 of the Rhode Island General Laws of 1956, as amended).

If you desire to protest, you must attend the scheduled hearing and give sworn testimony. A notice of the time and place of such hearing will be furnished you as soon as possible after receipt of your request for hearing. If you desire to request a hearing, to receive consideration, it should be in writing and be received at this office on or before October 25, 2012.


It is expected that objectors will review the application and associates plans thoroughly. Comments that pertain to this Joint Notice must be submitted in writing and must be addressed to Rhode Island Coastal Resources Management Council and Rhode Island Dept of Environmental Management at the above referenced addresses.



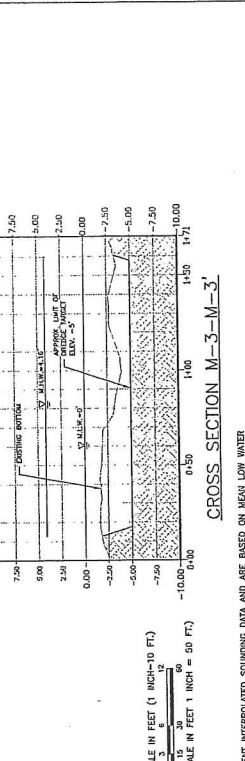
VICINITY MAP
SCALE: 1"=2000'
GREENWICH, RHODE ISLAND
ISLAND OUTHOUSE



CROSS SECTION M-1-M-1



CROSS SECTION M-2-M-2



CROSS SECTION M-3-M-3

VERTICAL SCALE IN FEET (1 INCH=10 FT.)
HORIZONTAL SCALE IN FEET (1 INCH=50 FT.)

NOTE:

1. DASHED CONTOURS REPRESENT INTERPOLATED SOUNDING DATA AND ARE BASED ON MEAN LOW WATER.
2. REFERENCE U.S. ARMY CORPS OF ENGINEERS DRAWING 45-14, "APPONAUG COVE WARWICK, R.I. CONDITION FOR FLOOD CHANNEL & ANCHORAGE" PLAN DATED JULY, 1986.
3. HYDROGRAPHIC SURVEY CONDUCTED BY PROSS DATA, INC. COMPLETED ON APRIL 1, 2009 AND PROVIDED TO CEA IN PDF IMAGE FORMAT AND AN LPT-1000 HYDROGRAPHIC SURVEY REPORT. SURVEY POINTS WERE BASED ON A BENCH MARK DESIGNATED AS TIA 2 (A 2 1/2) IRON BENCHMARK IN THE WHEED TIER FROM THE BOTTOM OF THE SOUTH FACE OF SOUTH PIER. BENCHMARK IS 8.12 FEET ABOVE M.L.W. (REF. NOTE #2).
4. APPROXIMATE DREDGING AND ATMOSEPHERE ADMINISTRATION TIDAL DATUMS REFERENCE CONNECTICUT LIGHT.

EXISTING CONDITIONS PLAN


SCALE: 1"=40'

PERMITTING ONLY

NO.	DATE	BY	CHKD.
1	08/20/2012	CEA	CEA

PROJECT NO.	2009-05
DATE	AUGUST 2012
PROJECT NO.	2009-05
DATE	AUGUST 2012

PROPOSED BY	CEA
DESIGNED BY	CEA
CHECKED BY	CEA
APPROVED BY	CEA
DATE	AUGUST 2012
PROJECT NO.	2009-05
DATE	AUGUST 2012



SEP 20 2012
C.R.M.C.