



Oliver Stedman Government Center  
4808 Tower Hill Road; Suite 116  
Wakefield, RI 02879  
401-783-3370

### PUBLIC NOTICE

File Number: 2013-08-105

Date: October 18, 2013

This office has under consideration the application of:

Thomas & Lori Kinne  
41 Norton Town Road  
Madison, CT 06443

for a State of Rhode Island Assent to construct and maintain: a residential boating facility consisting of a 24' ramp to a 36.5' float, extending approximately 54' beyond Mean Low Water (MLW).

Project Location:	57 Lou Avenue
City/Town:	Charlestown
Plat/Lot:	3 / 74
Waterway:	Quonochontaug Pond

Plans of the proposed work may be seen at the CRMC office in Wakefield.

In accordance with the Administrative Procedures Act (Chapter 42-35 of the Rhode Island General Laws) you may request a hearing on this matter.

You are advised that if you have good reason to enter protests against the proposed work it is your privilege to do so. It is expected that objectors will review the application and plans thoroughly, visit site of proposed work if necessary, to familiarize themselves with the conditions and cite what law or laws, if any, would in their opinion be violated by the work proposed.

If you desire to protest, you must attend the scheduled hearing and give sworn testimony. A notice of the time and place of such hearing will be furnished you as soon as possible after receipt of your request for hearing. If you desire to request a hearing, to receive consideration, it should be in writing (**with your correct mailing address, e-mail address and valid contact number**) and be received at this office on or before November 18, 2013.

TOWN OF WESTERLY

TOWN OF CHARLESTOWN



ANTHONY A. NENNA

No.



7240

REGISTERED  
PROFESSIONAL ENGINEER  
CIVIL

APPLICANT: TOM & LORI KINNE

LOCATION: 57 LOU AVENUE, CHARLESTOWN RI

WATERWAY: QUONOCHONTAUG POND

PREPARED BY:



**On-Site Engineering, Inc.**

Civil & Environmental Engineering

85 Beach Street, Unit B  
Westerly, Rhode Island 02891

401-348-6831

DATE: AUGUST 23, 2013

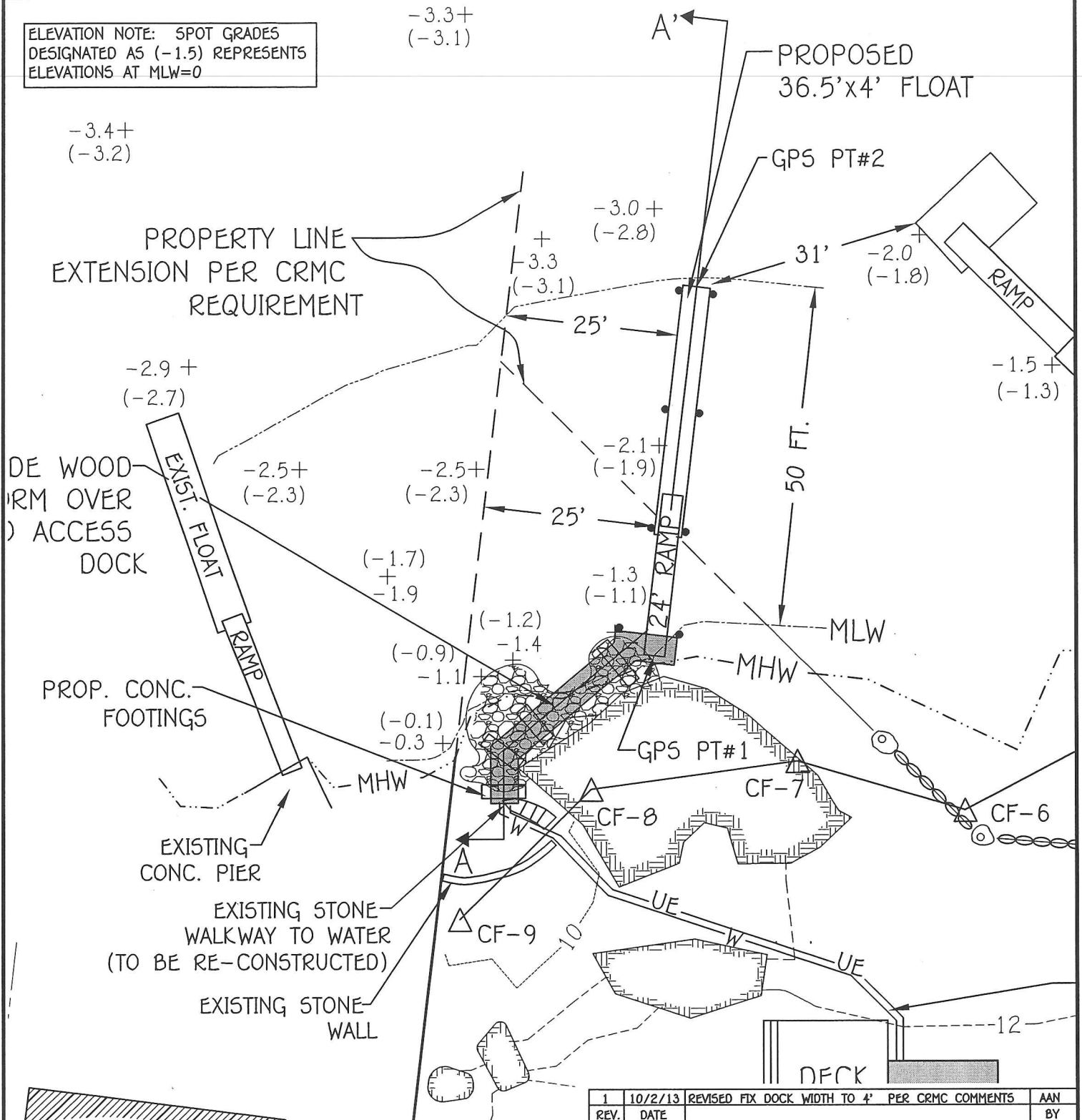
PLAT 3, LOT 74

OCT 04 2013

LOCATION MAP


GRAPHIC SCALE: NONE

ELEVATION NOTE: SPOT GRADES  
DESIGNATED AS (-1.5) REPRESENTS  
ELEVATIONS AT MLW=0



1	10/2/13	REVISED FIX DOCK WIDTH TO 4' PER CRMC COMMENTS	AAN
REV.	DATE		BY

ANTHONY A. NENNA



REGISTERED  
PROFESSIONAL ENGINEER  
CIVIL

APPLICANT: TOM & LORI KINNE  
LOCATION: 57 LOU AVENUE, CHARLESTOWN RI  
WATERWAY: QUONOCHTAUG POND  
PREPARED BY:

**Site Engineering, INC.**  
Civil & Environmental Engineering  
85 Beach Street, Unit B  
Westerly, Rhode Island 02891  
401-348-6831

DATE: AUGUST 23, 2013  
PLAT 3, LOT 74

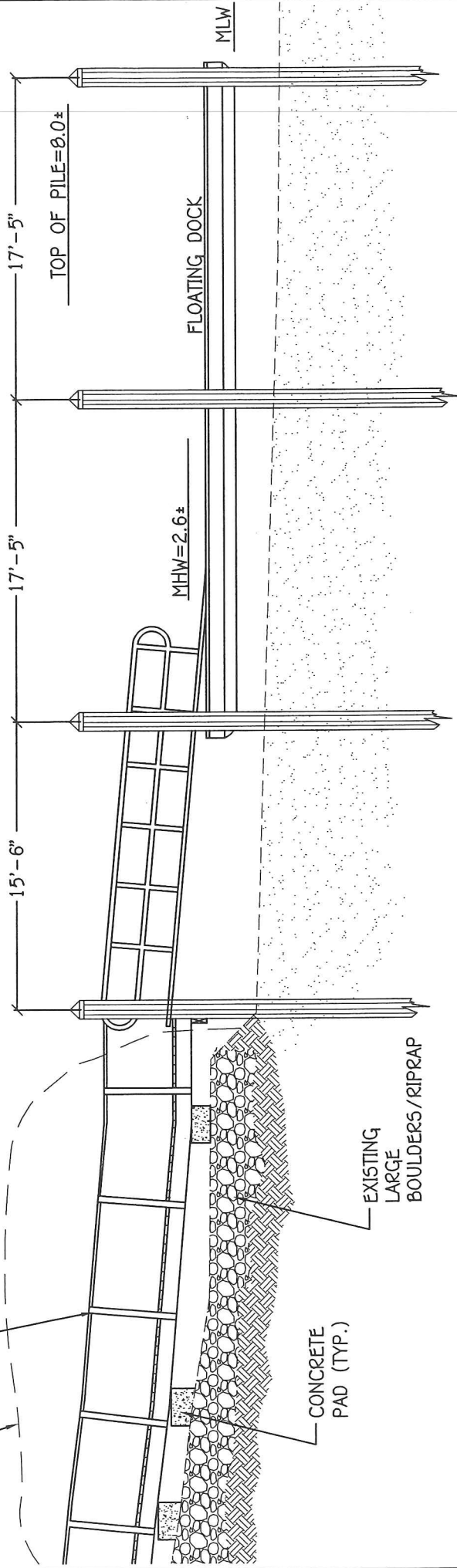
**SITE PLAN SHOWING  
PROPOSED DOCK**

GRAPHIC SCALE: 1"=20'

SHEET 6 OF 11

EXISTING LIMITS OF LEDGE OUTCROP

4x4 RAIL POST (TYP.)



## ELEVATION VIEW

SCALE: 1/8"=1'-0"

APPLICANT: TOM & LORI KINNE  
LOCATION: 57 LOU AVENUE, CHARLESTOWN RI  
WATERWAY: QUONOCHTAUG POND  
PREPARED BY:

DATE: AUGUST 23, 2013  
PLAT 3 LOT 74

**On-Site Engineering, INC.**  
Civil & Environmental Engineering

85 Beach Street, Unit B  
Westerly, Rhode Island 02891

401-348-6831

ANTHONY A. NENNA



No. 7240

6/3/13

REGISTERED  
PROFESSIONAL ENGINEER  
CIVIL

## SECTION OF PROPOSED DOCK SECTION A-A'