



Oliver Stedman Government Center
4808 Tower Hill Road; Suite 116
Wakefield, RI 02879
401-783-3370

PUBLIC RE-NOTICE

File Number: 2014-05-072

Date: June 26, 2014

This office has under consideration the application of:

Whilden Unlimited
1026 Ten Rod Road
North Kingstown, RI 02852

for a State of Rhode Island Assent to construct and maintain: a 4.2 acre oyster aquaculture farm. The new notice includes a small modification of location and increase in acreage from 3 acres to 4.2 acres. Bottom cage culture continues as the proposed farming method.


| | |
|-------------------|------------------|
| Project Location: | Narragansett Bay |
| City/Town: | North Kingstown |
| Waterway: | West Passage |

Plans of the proposed work may be seen at the CRMC office in Wakefield.

In accordance with the Administrative Procedures Act (Chapter 42-35 of the Rhode Island General Laws) you may request a hearing on this matter.

You are advised that if you have good reason to enter protests against the proposed work it is your privilege to do so. It is expected that objectors will review the application and plans thoroughly, visit site of proposed work if necessary, to familiarize themselves with the conditions and cite what law or laws, if any, would in their opinion be violated by the work proposed.

If you desire to protest, you must attend the scheduled hearing and give sworn testimony. A notice of the time and place of such hearing will be furnished you as soon as possible after receipt of your request for hearing. If you desire to request a hearing, to receive consideration, it should be in writing (**with your correct mailing address, e-mail address and valid contact number**) and be received at this office on or before July 26, 2014.



Fox Island

183,887 square feet
4.2 acres

© 2014 Google

Imagery Date: 4/27/2013 41°33'12.18" N 71°24'53.44" W elev 1 ft eye alt 2011 ft

Google earth

Fox Island

41°33'16.00"N
71°24'55.00"W

803 feet

41°33'8.10"N
71°24'55.50"W

226 feet

41°33'16.00"N
71°24'52.00"W

803 feet

41°33'8.10"N
71°24'52.50"W

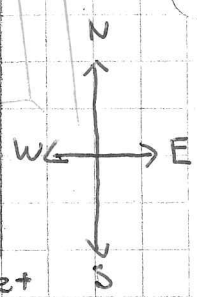

© 2014 Google

226 feet

1995

Imagery Date: 4/27/2013 41°33'13.24" N 71°24'53.64" W elev 1 ft eye alt 1834 ft

Google earth



Proposed
Layout
of
Cages

12
Feet

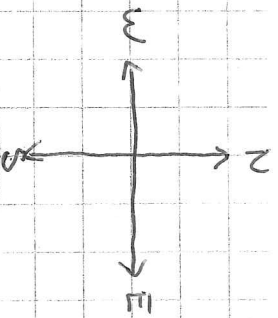
147
Feet

10.5 feet

3.5
feet

95 feet

41°33'8.10"N
71°24'52.50"W



Cross Sectional View
of Cages North West Side

19
feet

10 feet

18
feet

41 inches
31 inches

10.5 feet

