

State of Rhode Island
Coastal Resources Management Council
Oliver H. Stedman Government Center
4808 Tower Hill Road, Suite 3
Wakefield, RI 02879
(401)783-3370

State of Rhode Island
Department of Environmental Management
Office of Technical and Customer Asst.
235 Promenade Street
Providence, RI 02908-5767
(401)222-6822

JOINT PUBLIC NOTICE

CRMC File No.: 2015-04-075 Date: August 28, 2015

RIDEM Water Quality Certification Number: 15-014

These offices have under consideration the application of:

The Town of Narragansett
Attn: Jeff Ceasrine, PE, Town Engineer
25 Fifth Avenue; Narragansett, RI

for a State of Rhode Island Assent (in accordance with the Coastal Resources Management Program), and a State of Rhode Island Water Quality Certification (in accordance with Chapter 42-35 pursuant to Chapters 46-12 and 42-17.1 of the RIGL, as amended) to perform:

The installation of a seasonal (September to May) 4' wide x 49' long aluminum access ramp leading to a 10' wide x 86' long floating dock. The purpose of the facility is to service the University of Rhode Island (URI) Crew Team. Included in the project is a 30' wide x 66' long fabric storage shelter for crew boats and equipment. Parking will be provided on existing gravel and grassed surfaces. The project will require expansion of the Town's marina perimeter for the existing "Middlebridge Marina" which is "grandfathered" in Type 2 waters. **Expansion of the marina perimeter and/or the construction of a commercial dock are both activities which are prohibited in Type 2 waters thereby requiring a Special Exception (ref. RICRMP Section 130).** The town proposes to meet the Special Exception criteria by allowing public access to the seasonal dock when not in use by the URI Crew Team.

Project Location: Middlebridge Marina
Street & Number: 95 Middlebridge Road
City/Town: Narragansett
Plat Number: N-L Lot Number: 10
Waterway: Narrow River


Plans of the proposed work may be seen at the CRMC office in Wakefield.

In accordance with the Administrative Procedures Act (Chapter 42-35 of the Rhode Island General Laws) you may request a hearing on this matter. You are advised that if you have good reason to enter protests against the proposed work it is your privilege to do so. It is expected that objectors will review the application and plans thoroughly, visit site of proposed work if necessary, to familiarize themselves with the conditions and cite what law or laws, if any, would in their opinion be violated by the work proposed.

This also serves as notice that the Rhode Island Department of Environmental Management, Office of Water Resources, Water Quality Certification Program has under consideration and review the same proposed activity as described above for compliance with the State's Water Quality Regulations (AUTHORITY: in accordance with Clean Water Act, as amended (33 U.S.C. 1251 et.seq.; Chapter 42-35 pursuant to Chapters 46-12 and 42-17.1 of the Rhode Island General Laws of 1956, as amended).

If you desire to protest, you must attend the scheduled hearing and give sworn testimony. A notice of the time and place of such hearing will be furnished you as soon as possible after receipt of your request for hearing. If you desire to request a hearing, to receive consideration, it should be in writing and be received at this office on or before September 28, 2015.


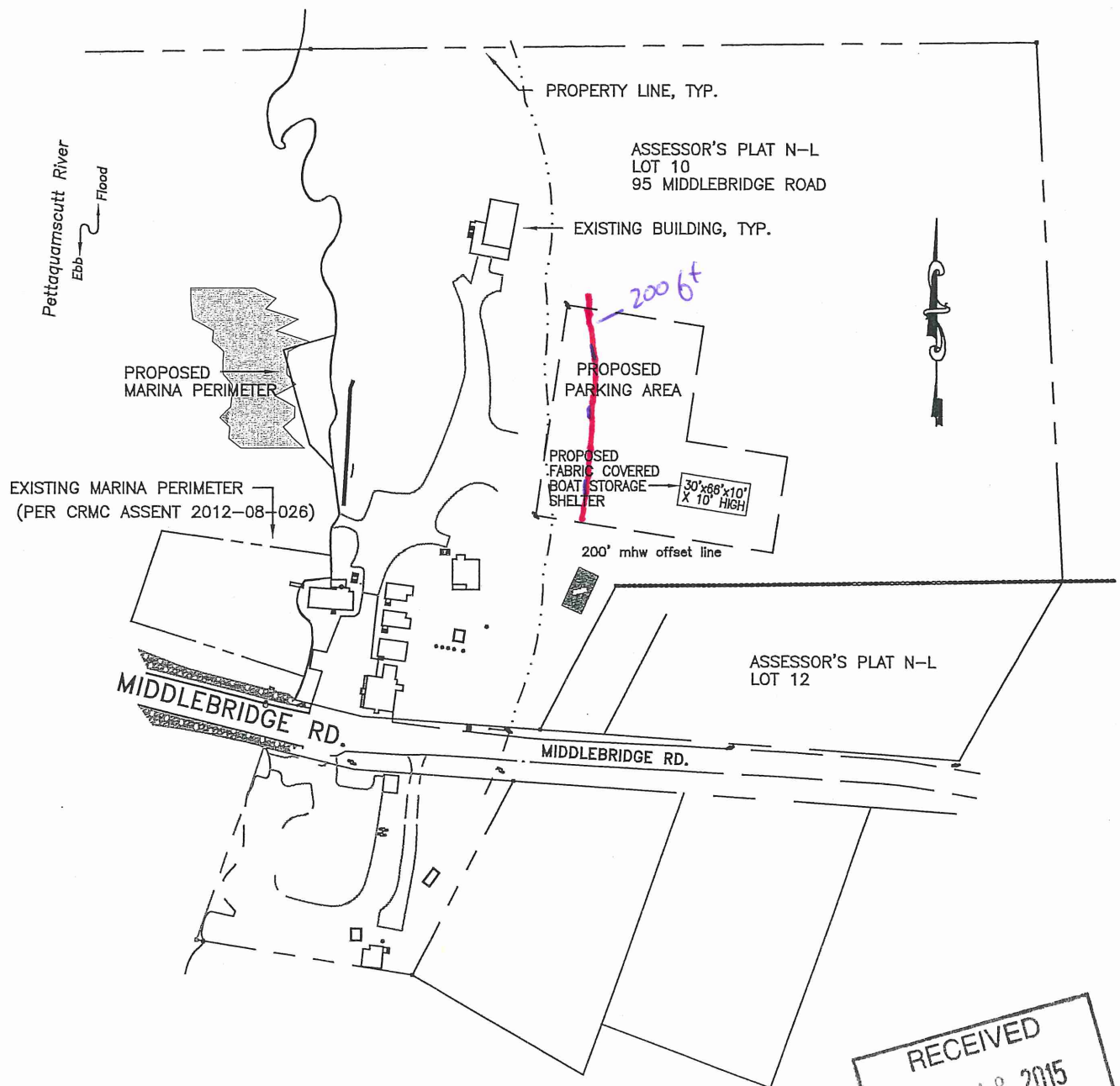
It is expected that objectors will review the application and associates plans thoroughly. Comments that pertain to this Joint Notice must be submitted in writing and must be addressed to Rhode Island Coastal Resources Management Council and Rhode Island Dept of Environmental Management at the above referenced addresses.



SHEET 1 OF 4

TOWN OF NARRAGANSETT
ENGINEERING DEPARTMENT

ASSESSOR'S PLAT N-P
LOT 1-B



DRAWING TITLE: Marina Plan for CRMC Application

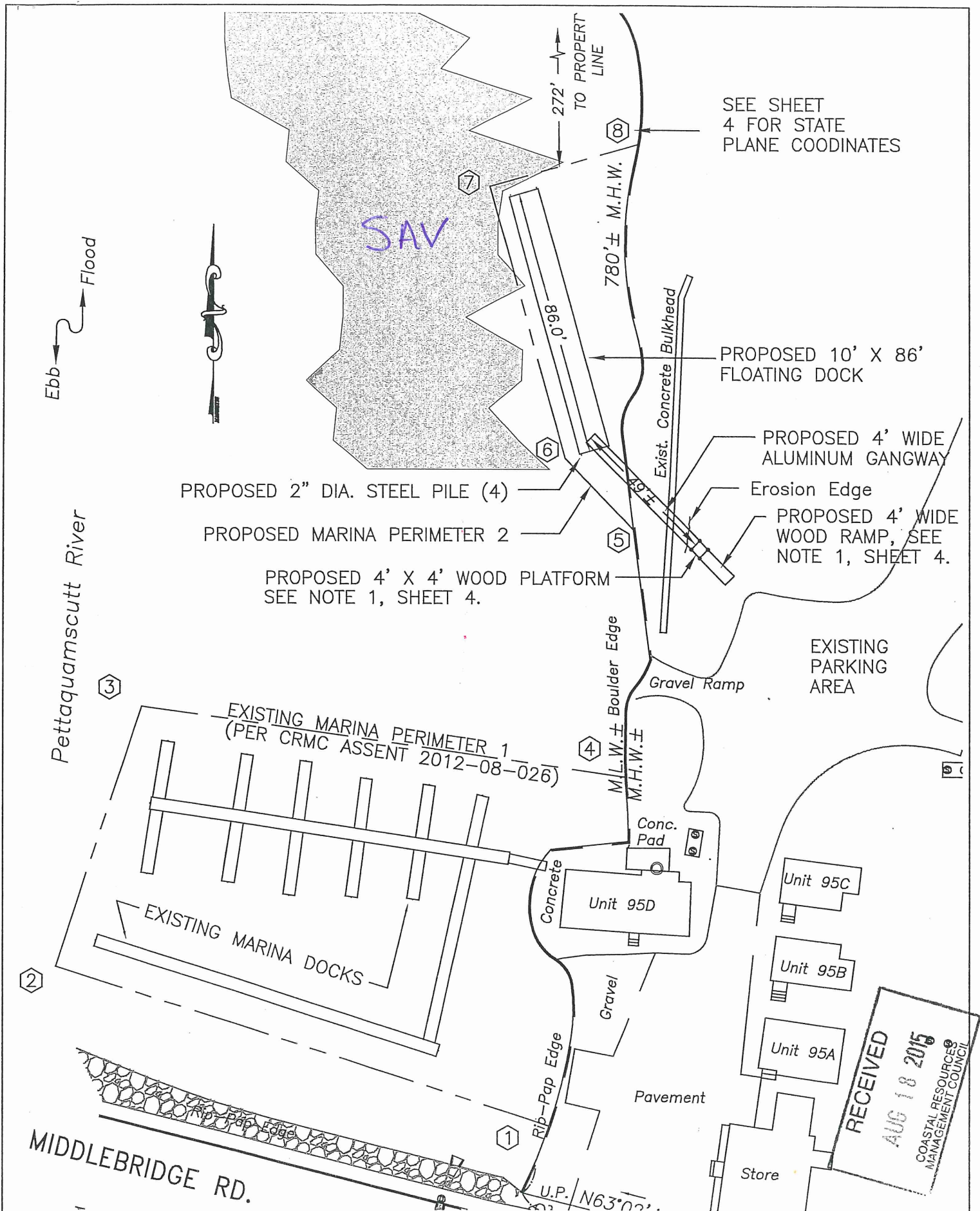
95 Middlebridge Road, Narragansett, Assessor's Plat N-L, Lot 10

SCALE: 1" = 150'

DATE: 4-16-15 REVISED AUGUST 17, 2015

SHEET 2 OF 5

TOWN OF NARRAGANSETT
ENGINEERING DEPARTMENT



DRAWING TITLE: Marina Plan for CRMC Application

95 Middlebridge Road, Narragansett, Assessor's Plat N-L, Lot 10

SCALE: 1" = 40'

DATE: 4-16-15 REVISED: AUGUST 17, 2015

SHEET 3 OF 5

TOWN OF NARRAGANSETT
ENGINEERING DEPARTMENT

RECEIVED
AUG 18 2015
COASTAL RESOURCES
MANAGEMENT COUNCIL

Marina Perimeter State Plane Coordinate Points

Point #	Easting	Northing	Description
1	341823.4171	136480.7611	Existing Marina Perimeter 1
2	341660.8167	136532.2594	Existing Marina Perimeter 1
3	341688.8839	136616.1871	Existing Marina Perimeter 1
4	341848.0514	136593.5142	Existing Marina Perimeter 1
5	341842.4554	136675.3716	Proposed Marina Perimeter 2
6	341821.5278	136696.4241	Proposed Marina Perimeter 2
7	341801.7323	136787.9289	Proposed Marina Perimeter 2
8	341851.3707	136797.8359	Proposed Marina Perimeter 2

NOTE:

1. PROPOSED WOOD RAMP AND ALUMINUM GANGWAY SHALL TERMINATE AND BE SUPPORTED AT A PROPOSED 4' X 4' WOOD PLATFORM STRUCTURE. PLATFORM STRUCTURE TO BE SUPPORTED ON 4 CONCRETE SONOTUBES. HEIGHT OF WOOD PLATFORM SHALL BE FIELD DETERMINED AND SHALL BE A MINIMUM HEIGHT TO PREVENT GANGWAY FROM BEARING ON GROUND FOR ALL TIDE CONDITIONS. CONCRETE SONOTUBES SHALL BE INSTALLED LANDWARD (EAST OF) EXISTING EROSION LINE AND ON EXISTING MAINTAINED GRASS AREA, AS SHOWN ON THE PLAN. GANGWAY LENGTH TO BE FIELD DETERMINED BY GANGWAY PROVIDER, BASED ON CONSTRUCTED WOOD PLATFORM LOCATION. ALL RAMPS, PLATFORMS, AND GANGWAY STRUCTURES SHALL BE DESIGNED AND CONSTRUCTED TO MEET ALL APPLICABLE BUILDING CODE AND ADA REQUIREMENTS.



DRAWING TITLE: **Marina Plan for CRMC Application**

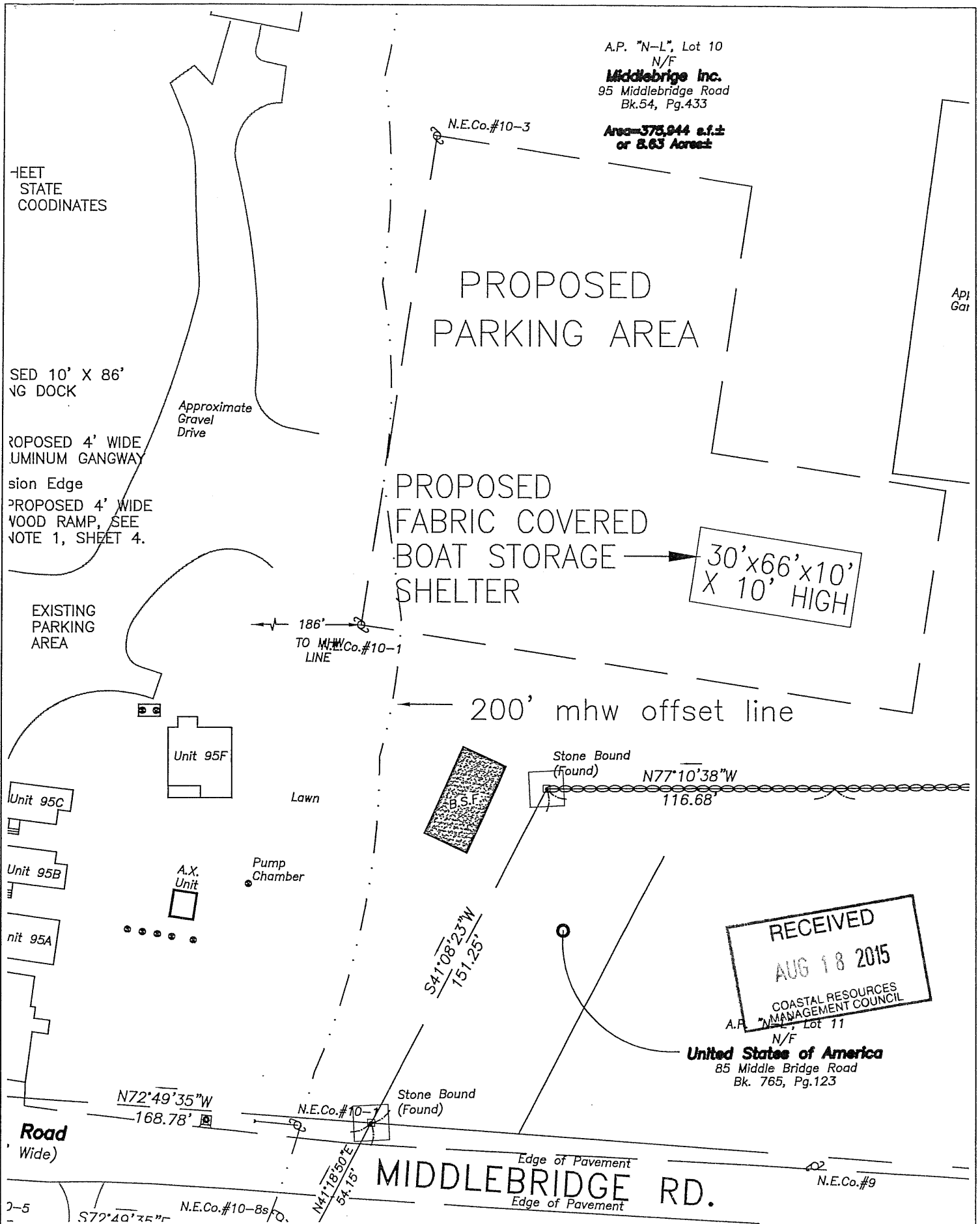
95 Middlebridge Road, Narragansett, Assessor's Plat N-L, Lot 10

SCALE: 1" = 40'

DATE: 4-16-15 REVISED: AUGUST 17, 2015

SHEET 4 OF 5

TOWN OF NARRAGANSETT
ENGINEERING DEPARTMENT



DRAWING TITLE: **Marina Plan for CRMC Application**
 95 Middlebridge Road, Narragansett, Assessor's Plat N-L, Lot 10
 SCALE: 1" = 50'
 DATE: AUGUST 17, 2015

SHEET 5 OF 5
 TOWN OF NARRAGANSETT
 ENGINEERING DEPARTMENT