



Oliver Stedman Government Center  
4808 Tower Hill Road; Suite 116  
Wakefield, RI 02879  
401-783-3370

## PUBLIC NOTICE

File Number: 2015-07-083

Date: July 29, 2015

This office has under consideration the application of:

Bradley Boehringer & Brendan Hoehn  
57 Wright Avenue  
Wakefield, RI 02879

for a State of Rhode Island Assent to create and maintain: a one acre oyster aquaculture farm using the rack and bag method. Please see the attached maps for location.

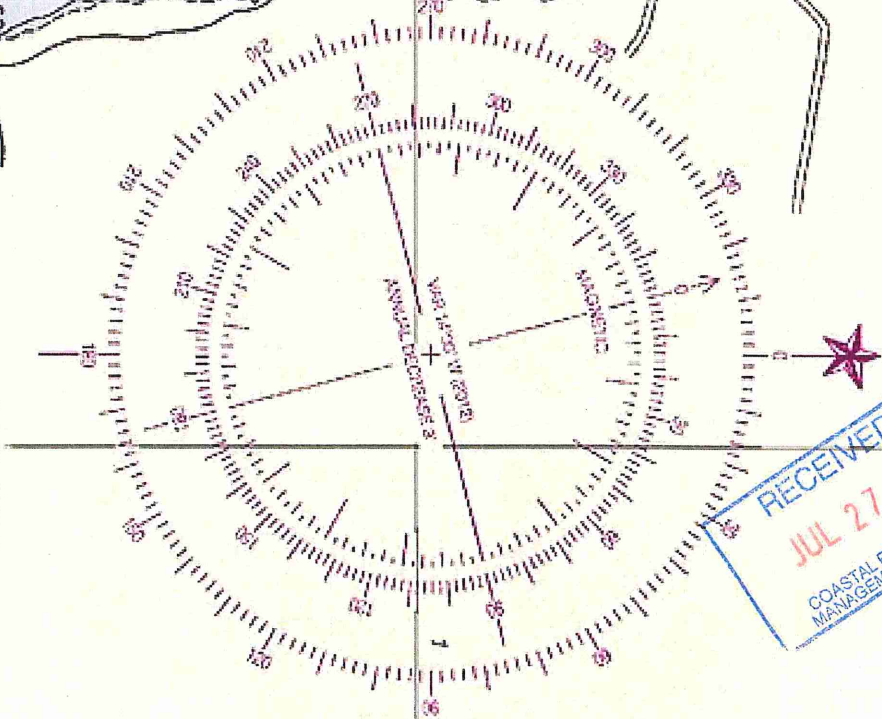
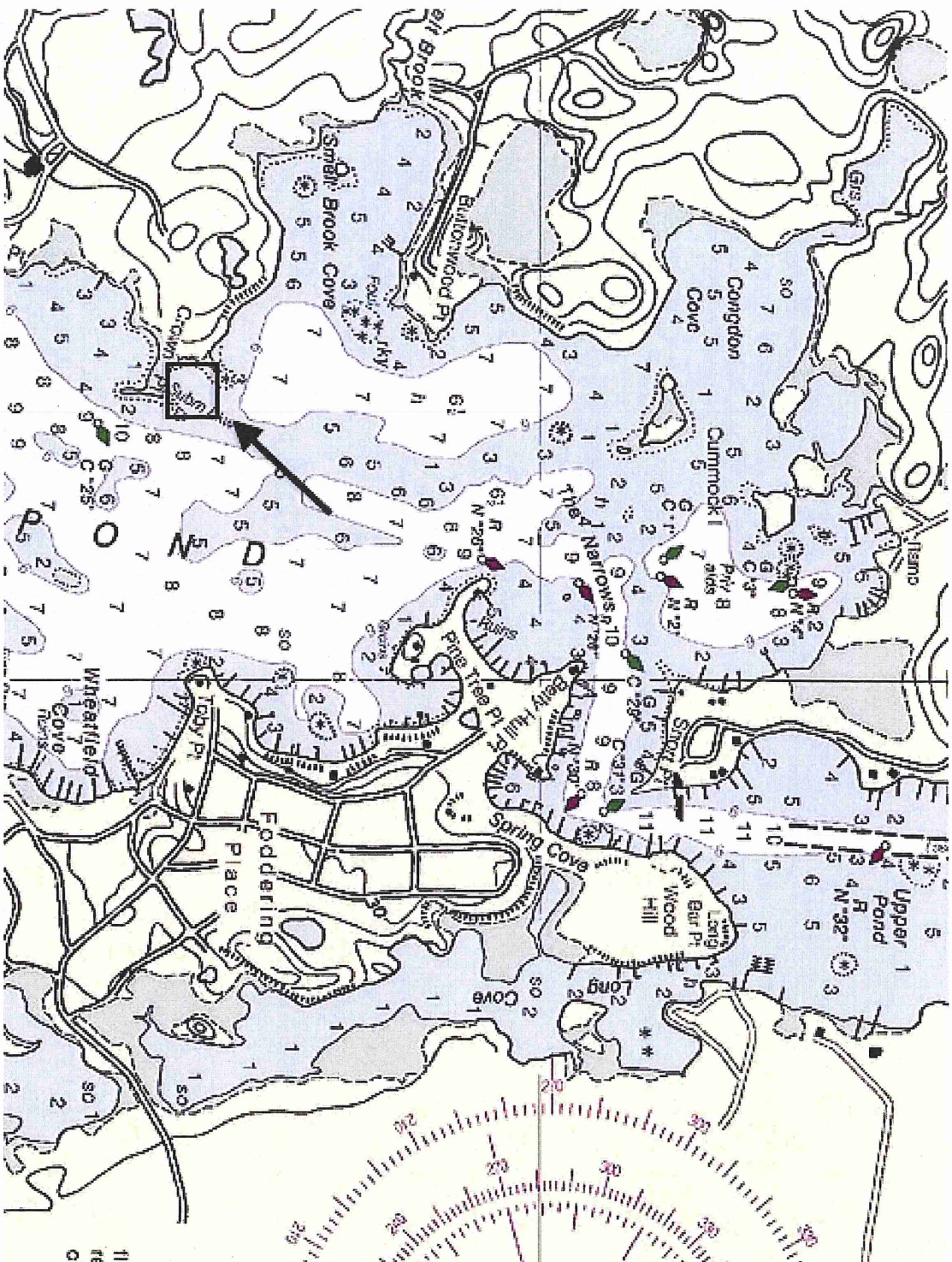
Project Location:	Pt. Judith Pond
City/Town:	South Kingstown
Waterway:	Point Judith Pond

Plans of the proposed work may be seen at the CRMC office in Wakefield.

In accordance with the Administrative Procedures Act (Chapter 42-35 of the Rhode Island General Laws) you may request a hearing on this matter.

You are advised that if you have good reason to enter protests against the proposed work it is your privilege to do so. It is expected that objectors will review the application and plans thoroughly, visit site of proposed work if necessary, to familiarize themselves with the conditions and cite what law or laws, if any, would in their opinion be violated by the work proposed.

If you desire to protest, you must attend the scheduled hearing and give sworn testimony. A notice of the time and place of such hearing will be furnished you as soon as possible after receipt of your request for hearing. If you desire to request a hearing, to receive consideration, it should be in writing (**with your correct mailing address, e-mail address and valid contact number**) and be received at this office on or before August 29, 2015.



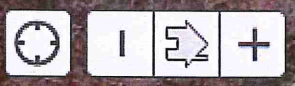
RECEIVED  
 JUL 27 2015  
 COASTAL RESOURCES  
 MANAGEMENT COUNCIL

**RADAR REFLECTORS**  
 Radar reflectors have been placed on many floating aids to navigation. Individual radar reflector identification on these aids has been omitted from this chart.

**NOAA VHF-FM WEATHER BROADCASTS**  
 The National Weather Service stations listed



RECEIVED  
JUL 27 2015  
COASTAL RESOURCE  
MANAGEMENT CONSERVATION



Southwest Corner  
41° 24' 39.708"N; 71° 30' 24.26"W

Wakefield, RI, USA  
02879

Northwest Corner  
41° 24' 41.155"N; 71° 30' 22.503"W

Northeast Corner  
41° 24' 39.809"N; 71° 30' 20.534"W

Southeast Corner  
41° 24' 38.07"N; 71° 30' 22.309"W

Crown Point

Magnetic North



DigitalGlobe, Microsoft

POWERED BY  
**esri**