



Oliver Stedman Government Center
4808 Tower Hill Road; Suite 116
Wakefield, RI 02879
401-783-3370

PUBLIC NOTICE

File Number: 2015-11-027

Date: November 20, 2015

This office has under consideration the application of:

Town of Narragansett
Attn: Jeffry Ceasrine, PE
25 Fifth Avenue
Narragansett, RI 02882

for a State of Rhode Island Assent to construct and maintain: a flood proofing barrier in order to protect the existing Scarborough Waste Water Treatment Facility (WWTF). The flood proofing barrier will consist of driven steel sheet piles and a cast-in-place concrete wall to accommodate utilities. The cast-in-place concrete wall shall be approximately 70 linear feet, and the steel sheet pile wall shall be approximately 360 linear feet, all fronted by a riprap revetment. The top of the barrier will be constructed to +20 feet (NAVD88) which provides about 4 feet of freeboard above the FEMA Flood Zone VE elevation of 16 feet (NAVD88). A special exception is required for the installation of the shoreline protection facility adjacent to Type 1 waters (conservation area).

Project Location:	990 Ocean Road
City/Town:	Narragansett
Plat/Lot:	K / 496
Waterway:	Atlantic Ocean

Plans of the proposed work may be seen at the CRMC office in Wakefield.

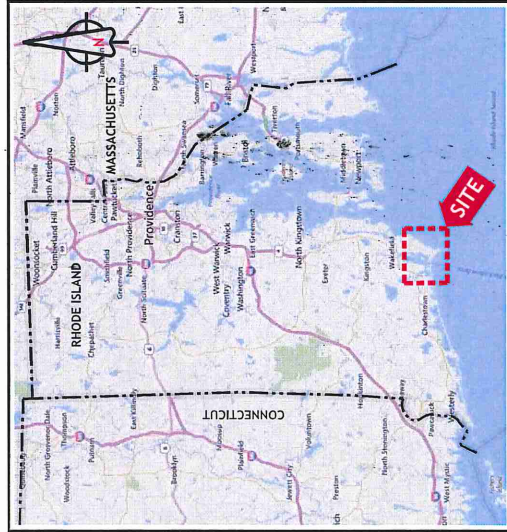
In accordance with the Administrative Procedures Act (Chapter 42-35 of the Rhode Island General Laws) you may request a hearing on this matter.

You are advised that if you have good reason to enter protests against the proposed work it is your privilege to do so. It is expected that objectors will review the application and plans thoroughly, visit site of proposed work if necessary, to familiarize themselves with the conditions and cite what law or laws, if any, would in their opinion be violated by the work proposed.

If you desire to protest, you must attend the scheduled hearing and give sworn testimony. A notice of the time and place of such hearing will be furnished you as soon as possible after receipt of your request for hearing. If you desire to request a hearing, to receive consideration, it should be in writing (**with your correct mailing address, e-mail address and valid contact number**) and be received at this office on or before December 20, 2015.

SCARBOROUGH WWTF FLOOD PROOFING PROJECT

NARRAGANSETT, RI



SITE VICINITY MAP





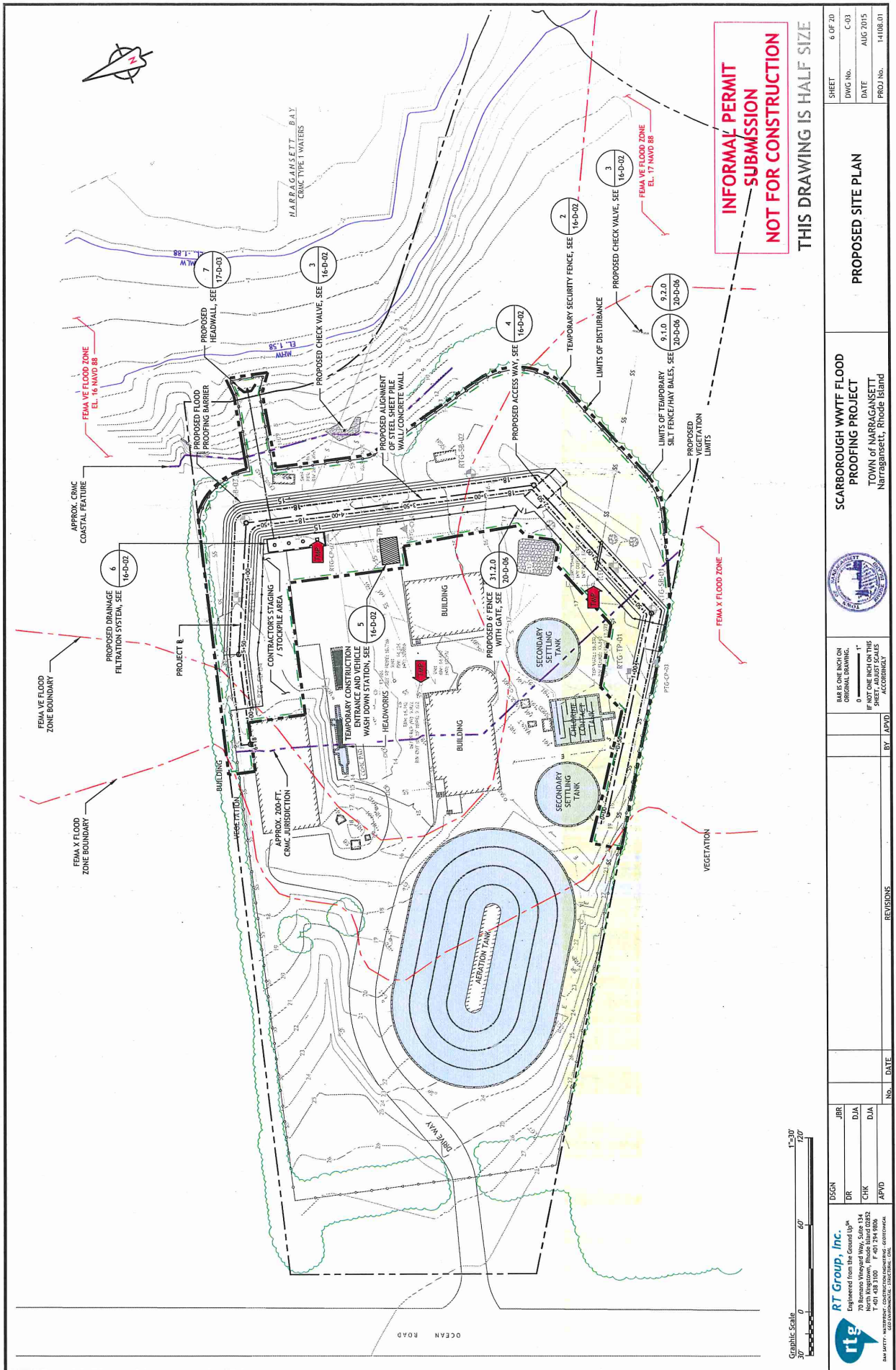
SITE LOCATION MAP

INDEX OF DRAWINGS			TITLE
CATEGORY	SHEET	DRAWING	
GENERAL	1	G-01	TITLE, INDEX OF DRAWINGS, LOCATION, AND VICINITY MAPS
	2	G-02	LEGEND AND ABBREVIATIONS
	3	G-03	GENERAL CONSTRUCTION NOTES
CIVIL	4	C-01	GENERAL SITE PLAN
	5	C-02	CLEARING, GRUBBING, AND REMOVAL PLAN
	6	C-03	PROPOSED SITE PLAN
	7	C-04	IMPROVEMENTS PLAN - 1
	8	C-05	IMPROVEMENTS PLAN - 2
	9	C-06	IMPROVEMENTS ELEVATION - 1
SECTIONS	10	C-07	IMPROVEMENTS ELEVATION - 2
	11	S-01	TYPICAL SECTIONS
	12	S-02	SECTIONS - 1
	13	S-03	SECTIONS - 2
DETAILS	14	S-04	SECTIONS - 3
	15	D-01	EROSION AND SEDIMENT CONTROL DETAILS
	16	D-02	MISCELLANEOUS DETAILS - 1
	17	D-03	MISCELLANEOUS DETAILS - 2
	18	D-04	MISCELLANEOUS DETAILS - 3
	19	D-05	MISCELLANEOUS DETAILS - 4
	20	D-06	RIDOT STANDARD DETAILS

INFORMAL PERMIT
SUBMISSION
NOT FOR CONSTRUCTION



THIS DRAWING IS HALF SIZE

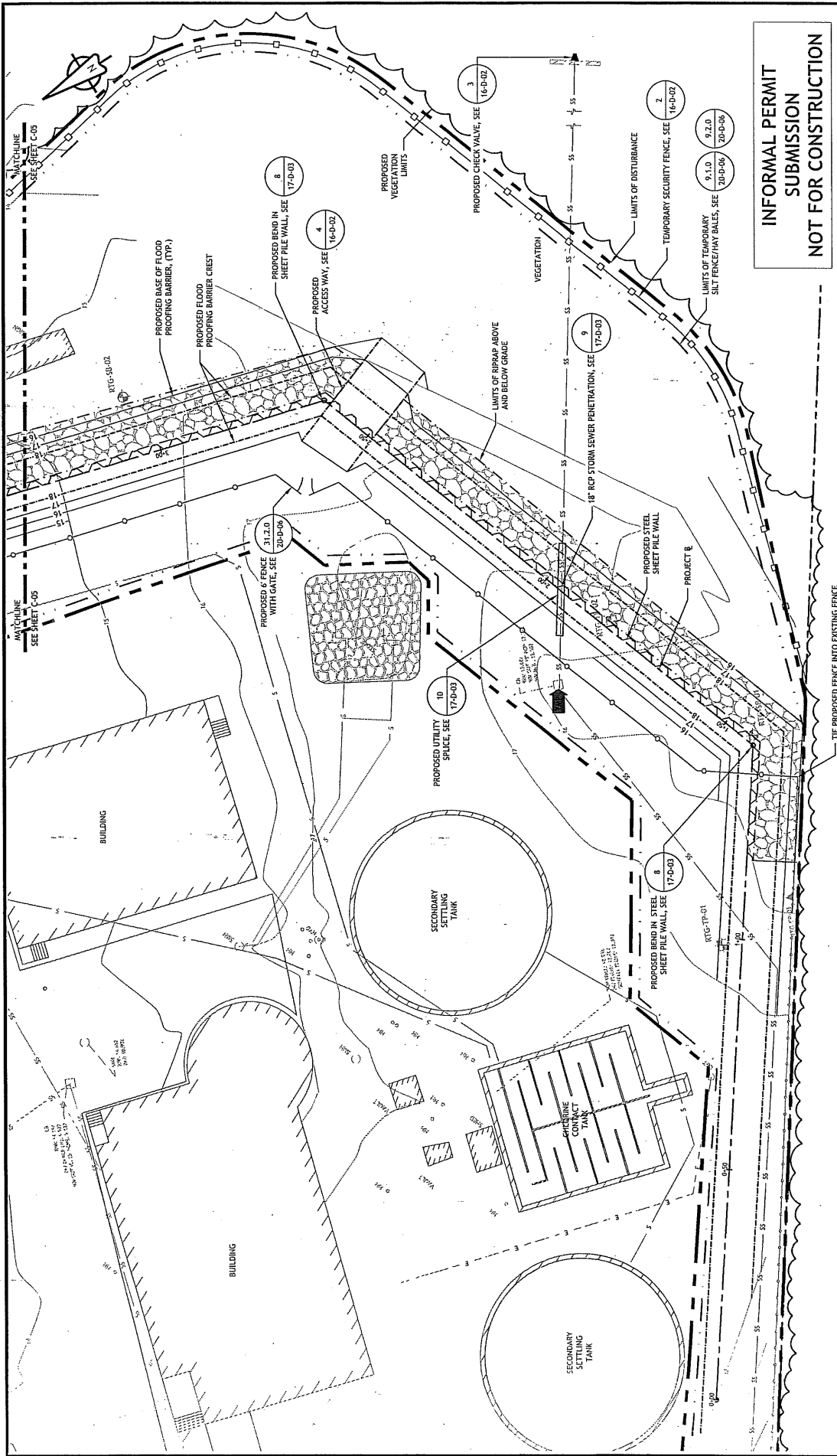
 RT Group, Inc. 100 Riverside Blvd., Suite 434 North Narragansett, Rhode Island 02882 T 401 408 3100 F 401 294 9806 www.rtginc.com	DESIGN	JOB NO.	DATE	NO.	DATE	REVISIONS	BY	APPROVED	 TOWN OF NARRAGANSETT NARRAGANSETT, RHODE ISLAND	SCARBOROUGH WWTF FLOOD PROOFING PROJECT	TITLE, INDEX OF DRAWINGS, AND VICINITY MAPS	SHEET 1 OF 20 DWG No. G-01 DATE AUG 2015 PROJ. No. 14108.01
	TR	DIA	DIA	CHK	APVD							



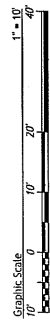
**INFORMAL PERMIT
SUBMISSION
NOT FOR CONSTRUCTION**


THIS DRAWING IS HALF SIZE

 RT Group, Inc. Engineers from the Ground Up SM 70 Rumney Way, Suite 134 North Kingstown, Rhode Island 02882 PH: 401.941.1234 FAX: 401.941.1235 WWW.RTGROUP.COM		DGN: JBR DR: DJA CHK: DJA APVD:	No. DATE REVISIONS	BY: APVD	BAR IS ONE INCH ON ORIGINAL DRAWING. 0 1" IF NOT ONE INCH ON THE SHEET, DIMENSIONS SHALL BE ACCORDINGLY	 SCARBOROUGH WWTF FLOOD PROOFING PROJECT TOWN OF NARRAGANSETT Narragansett, Rhode Island	SHEET: 6 OF 20 DWG No.: C-03 DATE: AUG 2015 PROJ No.: 14108.01	PROPOSED SITE PLAN
---	--	--	-----------------------	----------	--	---	---	---------------------------



**INFORMAL PERMIT
SUBMISSION
NOT FOR CONSTRUCTION**
THIS DRAWING IS HALF SIZE



<div>RT Group, Inc. Engineered from the Ground Up[®] 70 Burnside Vineyard Way, Suite 134 Narragansett, RI 02882 T 401.438.3100 F 401.284.8808 WWW.RTGROUP.COM</div>										<div><div>DESIGN DR CHK APVD</div><div>JRE DJA DJA</div><div>NO. DATE</div></div>										<div>SCARBOROUGH WWTF FLOOD PROOFING PROJECT TOWN OF NARRAGANSETT Narragansett, Rhode Island</div>										<div>IMPROVEMENTS PLAN - 1</div> <div>DWG No. C-04 DATE AUG 2015 PROJ No. 14108.01</div>										<div>SHEET 7 OF 20</div>									
BAR IS ONE INCH ON ORIGINAL DRAWING										IF NOT ONE INCH ON THIS SHEET, ADJUST SCALES ACCORDINGLY										BY APVD										REVISIONS																			

