



Oliver Stedman Government Center
4808 Tower Hill Road; Suite 116
Wakefield, RI 02879
401-783-3370

***CORRECTED PUBLIC NOTICE**

File Number: 2016-09-032

Date: October 4, 2016

This office has under consideration the application of:

City of Newport
Att: Julia Fogue, P.E.
70 Halsey Street
Newport, RI 02840

for a State of Rhode Island Assent to construct and maintain: Approximately 446 linear feet of new soil filled vegetated riprap to protect, restore and stabilize eroded sections of the Easton Pond (Drinking Water Reservoir) Dam which is designated a Type 1 Coastal Pond by the RI Coastal Resources Management Program. New structural shoreline protection is prohibited on shorelines bordering Type 1 waters pursuant to RICRMP Section 300.7.D.1 thereby requiring a special exception pursuant to RICRMP Section 130. Other maintenance work to protect and stabilize the Easton Pond Reservoir has recently been permitted under CRMC Maintenance Permit M2016-09-048.

Project Location:	*Easton Pond Dam – northeastern corner of “south pond”
City/Town:	*Middletown
Plat/Lot:	*P115 L8
Waterway:	*Easton Pond

Plans of the proposed work may be seen at the CRMC office in Wakefield.

In accordance with the Administrative Procedures Act (Chapter 42-35 of the Rhode Island General Laws) you may request a hearing on this matter.

You are advised that if you have good reason to enter protests against the proposed work it is your privilege to do so. It is expected that objectors will review the application and plans thoroughly, visit site of proposed work if necessary, to familiarize themselves with the conditions and cite what law or laws, if any, would in their opinion be violated by the work proposed.

If you desire to protest, you must attend the scheduled hearing and give sworn testimony. A notice of the time and place of such hearing will be furnished you as soon as possible after receipt of your request for hearing. If you desire to request a hearing, to receive consideration, it should be in writing **(with your correct mailing address, e-mail address and valid contact number)** and be received at this office on or before November 4, 2016.

REPAIRS TO SOUTH EASTON POND DAM

NORTH AND SOUTH EASTON POND DAMS · NEWPORT/MIDDLETOWN · RHODE ISLAND
 PERMITTING DRAWING SET
 SEPTEMBER 2016



PREPARED FOR
CITY OF NEWPORT
 DEPT. OF UTILITIES -
 WATER DIVISION
 70 HALSEY STREET
 NEWPORT, RI



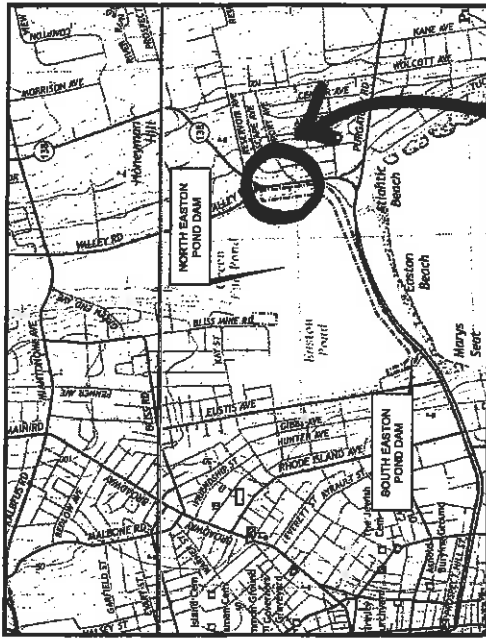
PREPARED BY
FUSS & O'NEILL
 317 IRON HORSE WAY, SUITE 204
 PROVIDENCE, RI 02908
 www.fuss.com

SHEET INDEX

SHEET No.	SHEET TITLE
GI-001	COVER SHEET
CS-101	SITE LAYOUT AND INDEX SHEET
CS-102	SITE PLAN SOUTH EASTON POND DAM - SOUTH EMBANKMENT
CS-103	SITE PLAN SOUTH EASTON POND DAM - SOUTH EMBANKMENT
CS-104	SITE PLAN SOUTH EASTON POND DAM - SOUTH EMBANKMENT
CS-105	SITE PLAN SOUTH EASTON POND DAM - EAST EMBANKMENT
CS-106	SITE PLAN NORTH EASTON POND DAM AND AUXILIARY SPILLWAY
CD-501	DETAILS - SOUTH EASTON POND DAM
CD-502	GENERAL NOTES AND EROSION AND SEDIMENT CONTROL DETAILS


PROJECT TEAM

ENGINEER
FUSS & O'NEILL, INC.
 317 IRON HORSE WAY, SUITE 204
 PROVIDENCE, RI 02908
 P: 401-861-5070




LOCATION MAP
 SCALE: 1" = 7500'

LOGS



GI-001





NILS S. WIBERG
 No. **7630**
 REGISTERED PROFESSIONAL ENGINEER (CIVIL)

EROSION AND DEPRESSION REPAIRS SEQUENCE:

- PLACE COMPACTED GRANULAR FILL, RIP RAP, OR TRAP ROCK TO RE-ESTABLISH ORIGINAL/ADJACENT GRADES.
- SPREAD 4" LOAM. IF TRAP ROCK OR RIP RAP HAS BEEN USED TO FILL THE DEPRESSION, PLACE LOAM WITHIN VOIDS OF THE STONES.
- SEED AND INSTALL EITHER 1) EROSION CONTROL MATTING OVER DISTURBED AREA OR 2) CORR ROLL(S) ALONG PERIMETER OF DISTURBED AREA.

NOTES:

1. PARCEL BOUNDARIES ARE APPROXIMATE ONLY AND DIGITIZED FROM CITY OF NEWPORT AND TOWN OF MIDDLETOWN ASSESSOR'S MAPS. PROPERTY LINES SHOWN ARE OBTAINED FROM DIGITIZED SCANS OF CITY OF NEWPORT AND TOWN OF MIDDLETOWN ASSESSOR'S MAPS. THIS PLAN IS SUBSTANTIALLY CORRECT IN ACCORDANCE WITH A CLASS IV STANDARD AS ADOPTED BY THE RHODE ISLAND BOARD OF REGISTRATION FOR PROFESSIONAL LAND SURVEYORS. THIS PLAN IS NOT TO BE CONSTRUED AS AN ACCURATE BOUNDARY SURVEY AND IS SUBJECT TO SUCH CHANGES AS AN ACCURATE BOUNDARY SURVEY MAY DISCLOSE.

LEGEND:

_____ PARCEL BOUNDARY

SCALE
 HORIZONTAL: 1" = 10'
 VERTICAL: _____
 DATE: _____
 CENTER: _____
 VERTICAL: _____
 SHEET NO. _____ OF _____
 SHEET SCALE

FUSS & O'NEILL
 37 IRON HORSE WAY, SUITE 201
 NEWPORT, RI 02880
 (401) 882-1100
 www.fuss-o-neill.com

CITY OF NEWPORT
 SOUTH EASTON POND DAM - EAST EMBANKMENT
 REPAIRS TO SOUTH EASTON POND DAM

PROJ. NO. RD00001301
 DATE: SEPTEMBER 2016
CS-105

NO.	DESCRIPTION	DATE

RECEIVED
SEP 30 2016
 COASTAL RESOURCE MANAGEMENT COUNCIL

LAYER STATE: **LAYER STATE**
 MAP VARS: **MAP VARS**