

State of Rhode Island
Coastal Resources Management Council
Oliver H. Stedman Government Center
4808 Tower Hill Road, Suite 3
Wakefield, RI 02879
(401)783-3370

State of Rhode Island
Department of Environmental Management
Office of Technical and Customer Asst.
235 Promenade Street
Providence, RI 02908-5767
(401)222-6822

JOINT PUBLIC NOTICE

CRMC File No.: 2017-03-066 Date: April 10, 2017

RIDEM Water Quality Certification Number: DP-17-156 & WQC 17-059

These offices have under consideration the application of:

Quonset Development Corp
95 Cripe Street
North Kingstown, RI 02852
General Dynamics

for State of Rhode Island Assent (in accordance with the Coastal Resources Management Program), and a State of Rhode Island Dredge Permit (in accordance with the Marina infrastructure Maintenance Act of 1996 and the Marine Waterways and Boating Facilities Act of 2001, Rhode Island General Laws Chapter 46-6.1) and State of Rhode Island Water Quality Certification (in accordance with Chapter 42-35 pursuant to Chapters 46-12 and 42-17.1 of the RIGL, as amended) to perform

The project will include: New and maintenance dredging of the West Quonset Channel of approximately 206,350 CY with offshore disposal of the material at the Rhode Island Sound Disposal site.

Project Location: General Dynamics (Electric Boat)

Street & Number: Quonset Point

City/Town: North Kingstown

Plat Number: 185 -029, 185-032, 186-011, 186-012 Lot Number: _____

Waterway: West Passage

Plans of the proposed work may be seen at the CRMC office in Wakefield.

In accordance with the Administrative Procedures Act (Chapter 42-35 of the Rhode Island General Laws) you may request a hearing on this matter. You are advised that if you have good reason to enter protests against the proposed work it is your privilege to do so. It is expected that objectors will review the application and plans thoroughly, visit site of proposed work if necessary, to familiarize themselves with the conditions and cite what law or laws, if any, would in their opinion be violated by the work proposed.

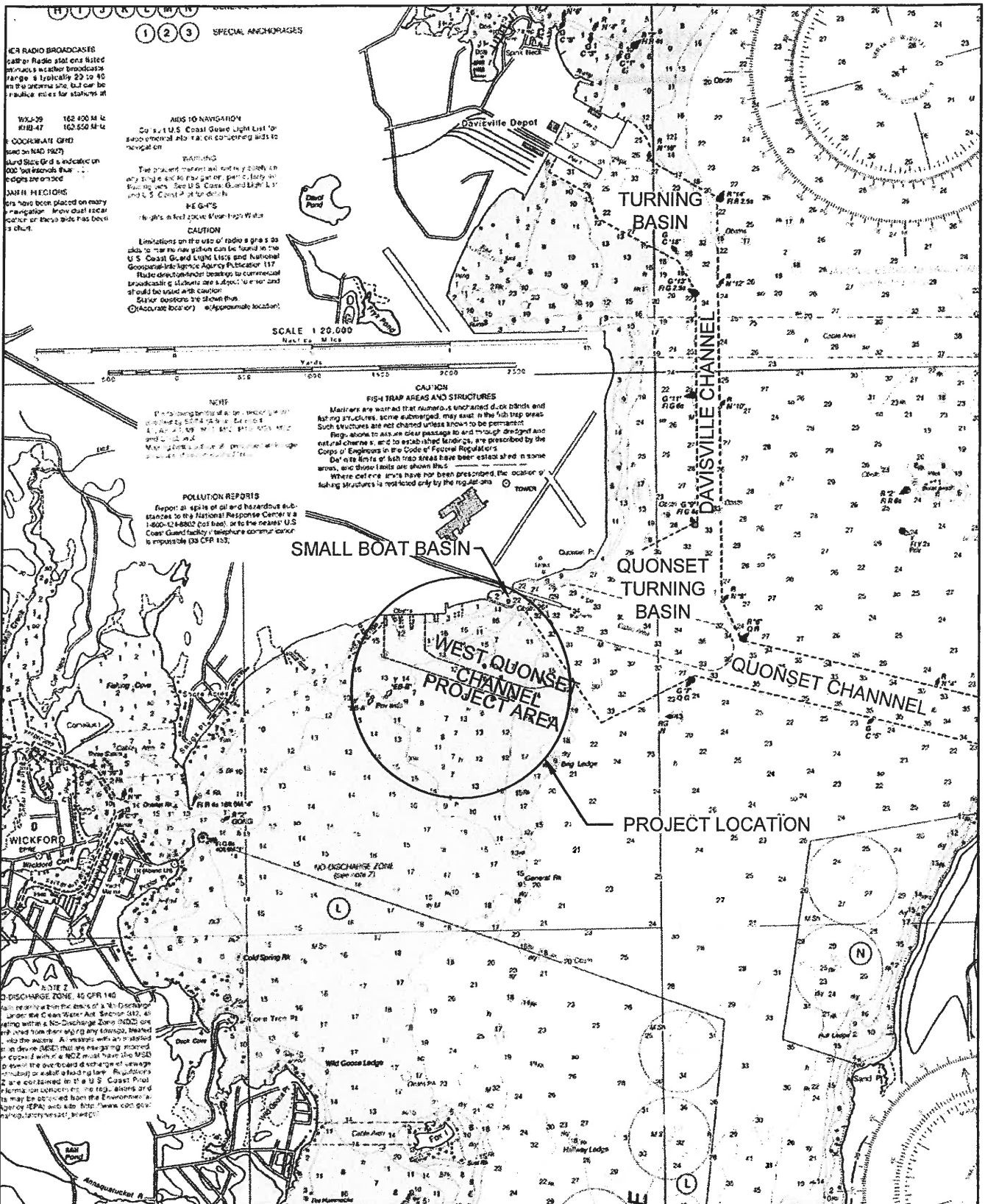
RICRMC/RIDEM Joint Public Notice
CRMC File No. 2017-03-066
April 10, 2017
Page Two

This also serves as notice that the Rhode Island Department of Environmental Management, Office of Water Resources, Water Quality Certification Program has under consideration and review the same proposed activity as described above for compliance with the State's Water Quality Regulations (AUTHORITY: in accordance with Clean Water Act, as amended (33 U.S.C. 1251 et.seq.; Chapter 42-35 pursuant to Chapters 46-12 and 42-17.1 of the Rhode Island General Laws of 1956, as amended).

If you desire to protest, you must attend the scheduled hearing and give sworn testimony. A notice of the time and place of such hearing will be furnished you as soon as possible after receipt of your request for hearing. If you desire to request a hearing, to receive consideration, it should be in writing and be received at this office on or before May 10, 2017.

It is expected that objectors will review the application and associates plans thoroughly. Comments that pertain to this Joint Notice must be submitted in writing and must be addressed to Rhode Island Coastal Resources Management Council and Rhode Island Department of Environmental Management at the above referenced addresses.

lat



PURPOSE: PROPOSED MAINTENANCE DREDGING WILL IMPROVE ACCESS TO NAVIGABLE WATERS

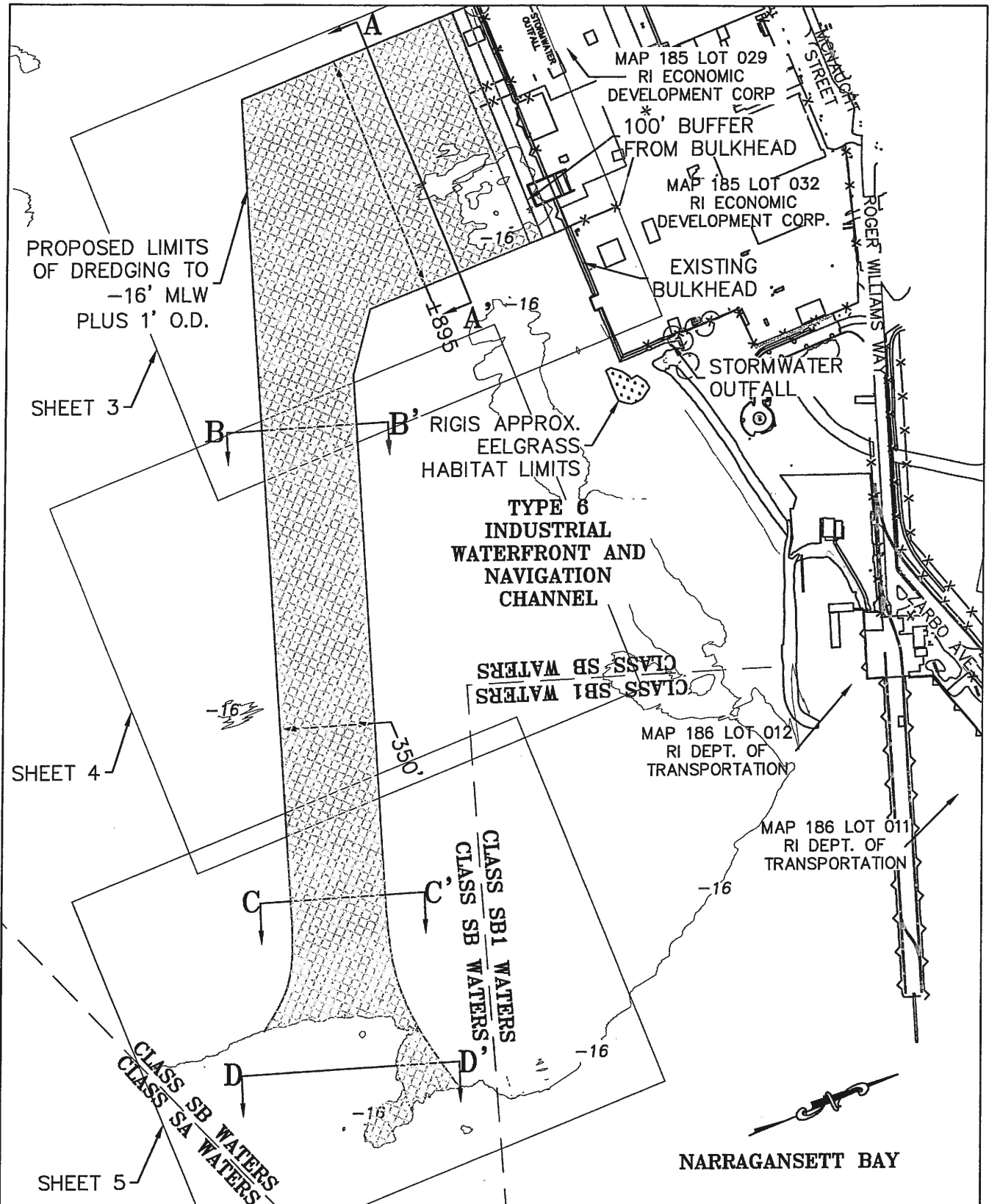
DATUM: MLLW=-0.2
 MLW=0.0
 MHW=3.8
 HTL=5.2

CLE ENGINEERING, INC.
 15 CREEK ROAD, MARION, MA 02738

PROJECT LOCATION

PROPOSED DREDGING PLAN IN NORTH KINGSTOWN, RI
AT: QUONSET CHANNEL
COUNTY OF: WASHINGTON
APPLICATION BY: QUONSET DEVELOPMENT CORPORATION

DATE: MARCH 2017 **SHEET 1 OF 6**



PURPOSE: PROPOSED MAINTENANCE DREDGING WILL IMPROVE ACCESS TO NAVIGABLE WATERS
 DATUM: MLLW=-0.2
 MLW=0.0
 MHW=3.8
 HTL=5.2
 CLE ENGINEERING, INC.
 15 CREEK ROAD, MARION, MA 02738

PROJECT SITE PLAN

0 250 500
 SCALE: 1"=500'

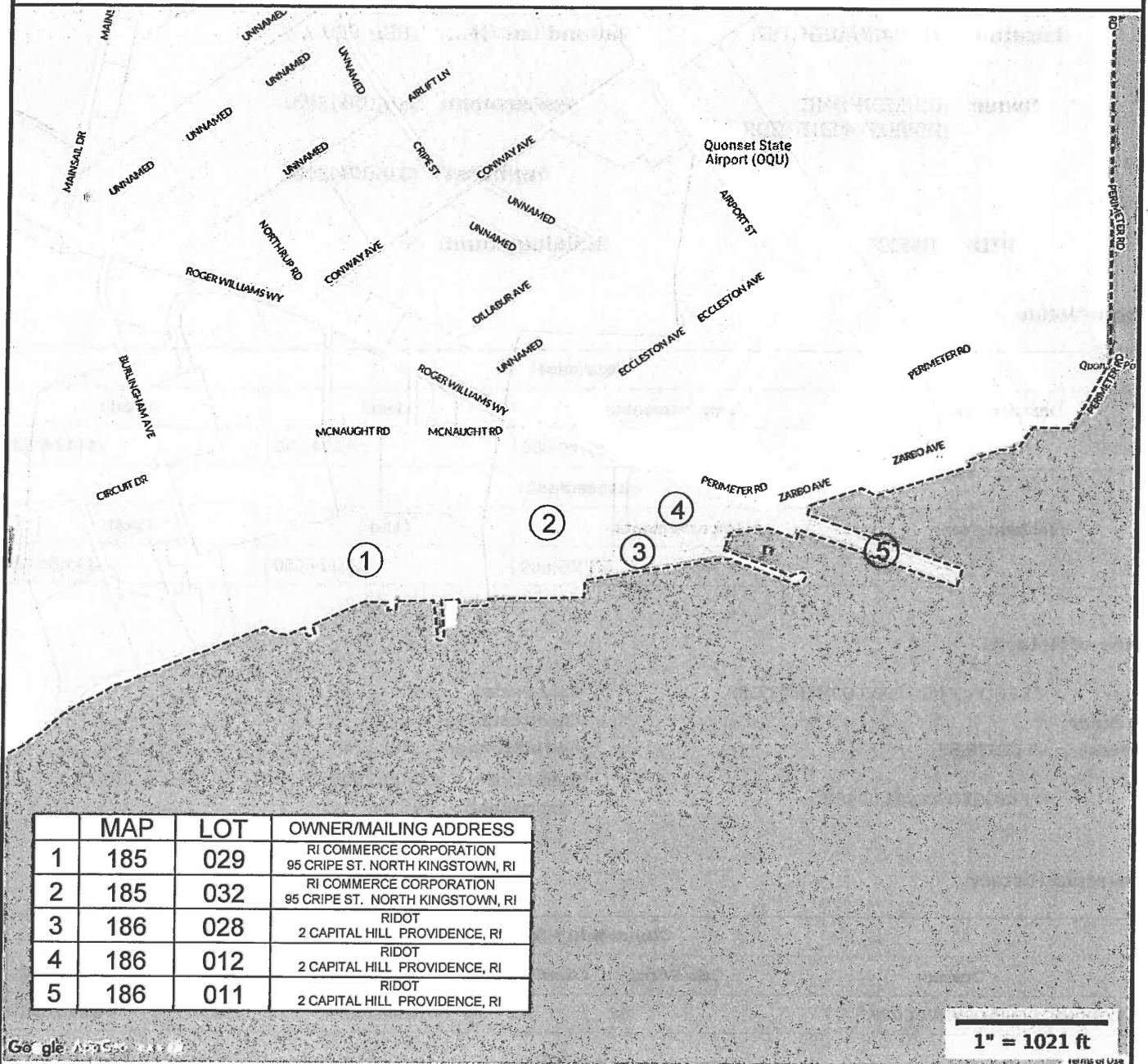
RECEIVED
 MAR 21 2017

COASTAL RESOURCES
 MANAGEMENT COUNCIL

PROPOSED DREDGING PLAN IN NORTH KINGSTOWN, RI
 AT: QUONSET CHANNEL
 COUNTY OF: WASHINGTON
 APPLICATION BY: QUONSET DEVELOPMENT CORPORATION

DATE: MARCH 2017 SHEET 2 OF 6

Quonset Channel



MAP	LOT	OWNER/MAILING ADDRESS
1	185 029	RI COMMERCE CORPORATION 95 CRIPE ST. NORTH KINGSTOWN, RI
2	185 032	RI COMMERCE CORPORATION 95 CRIPE ST. NORTH KINGSTOWN, RI
3	186 028	RIDOT 2 CAPITAL HILL PROVIDENCE, RI
4	186 012	RIDOT 2 CAPITAL HILL PROVIDENCE, RI
5	186 011	RIDOT 2 CAPITAL HILL PROVIDENCE, RI

1" = 1021 ft



**MAP FOR REFERENCE ONLY
NOT A LEGAL DOCUMENT**

North Kingstown, Rhode Island makes no claims and no warranties, expressed or implied, concerning the validity or accuracy of the GIS data presented on this map.

RECEIVED
MAR 21 2017
COASTAL RESOURCES
MANAGEMENT COUNCIL