



State of Rhode Island and Providence Plantations
Coastal Resources Management Council
Oliver H. Stedman Government Center
4808 Tower Hill Road, Suite 3
Wakefield, RI 02879-1900

(401) 783-3370
Fax (401) 783-2069

PUBLIC NOTICE

File Number: A*2017-12-053 Date: January 30, 2018

This office has under consideration the application of:

John & Susan Butler
110 Briarcliffe Avenue
Warwick, RI 02889

for a State of Rhode Island Assent to construct and maintain a residential boating facility consisting of a 4'x110' fixed pier and a 4'x20' fixed terminal T section. The facility is proposed to extend 50 feet beyond mean low water reaching a water depth of 4 feet.

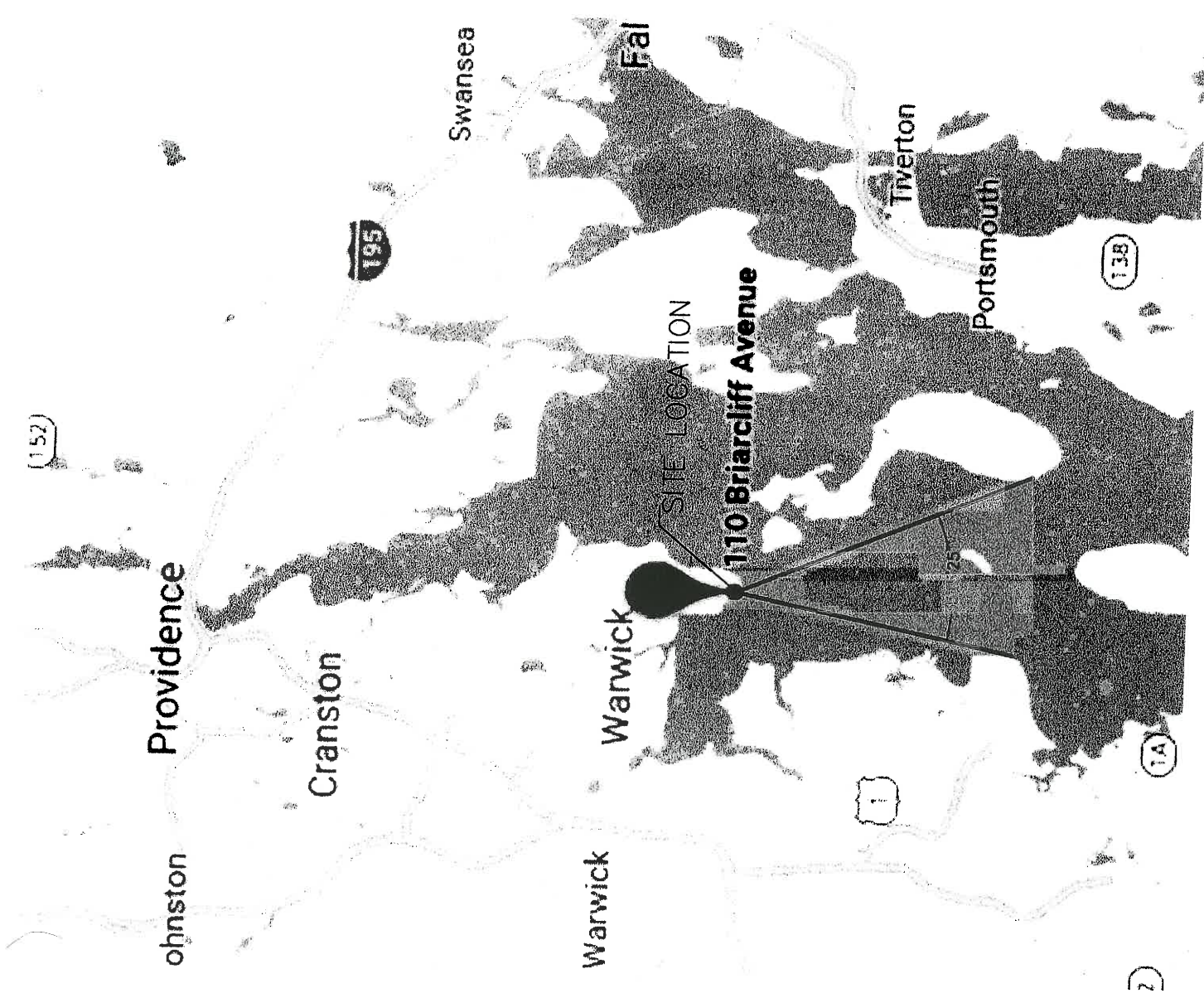
Project Location:	110 Briarcliff Avenue
City/Town:	Warwick
Plat/Lot:	384 / 030
Waterway:	

Plans of the proposed work may be seen at the CRMC office in Wakefield.

In accordance with the Administrative Procedures Act (Chapter 42-35 of the Rhode Island General Laws) you may request a hearing on this matter.

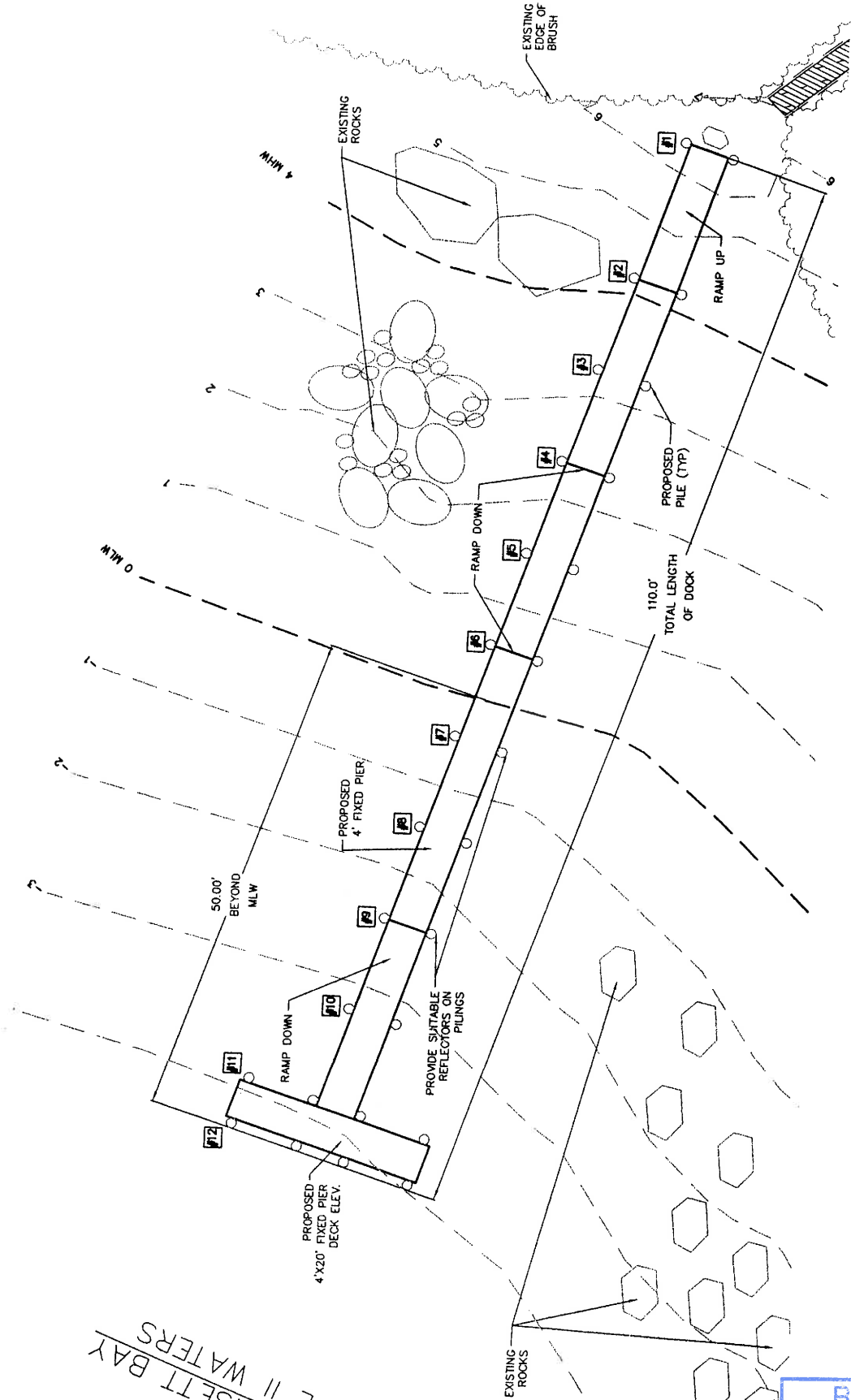
You are advised that if you have good reason to enter protests against the proposed work it is your privilege to do so. It is expected that objectors will review the application and plans thoroughly, visit site of proposed work if necessary, to familiarize themselves with the conditions and cite what law or laws, if any, would in their opinion be violated by the work proposed.

If you desire to protest, you must attend the scheduled hearing and give sworn testimony. A notice of the time and place of such hearing will be furnished you as soon as possible after receipt of your request for hearing. If you desire to request a hearing, to receive consideration, it should be in writing (**with your correct mailing address, e-mail address and valid contact number**) and be received at this office on or before March 1, 2018.



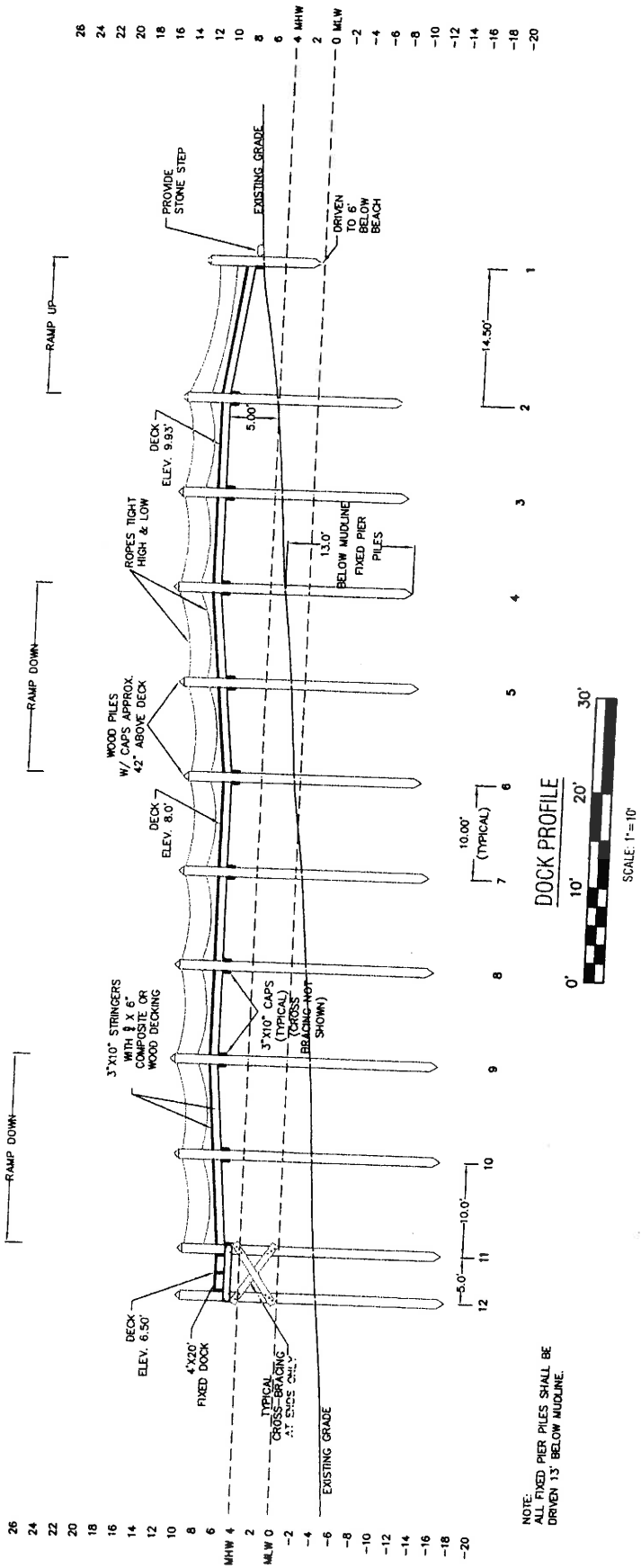
LOCUS MAP
NOT TO SCALE

RECEIVED
DEC 14 2017
COASTAL RESOURCES
MANAGEMENT COUNCIL



NARRAGANSETT BAY
TYPE II WATERS

RECEIVED
DEC 14 2017
COASTAL RESOURCES
MANAGEMENT COUNCIL



NOTE:
ALL FIXED PIER PILES SHALL BE
DRIVEN 13' BELOW MIDDLELINE.

RECEIVED
DEC 14 2017
COASTAL RESOURCES
MANAGEMENT COUNCIL