



State of Rhode Island and Providence Plantations
Coastal Resources Management Council
 Oliver H. Stedman Government Center
 4808 Tower Hill Road, Suite 3
 Wakefield, RI 02879-1900

(401) 783-3370
 Fax (401) 783-2069

PUBLIC NOTICE

File Number: 2018-05-158 Date: May 15, 2019

This office has under consideration the application of:

Gerald & Elizabeth McGraw
 62 Seaview Avenue
 Cranston, RI 02905

for a State of Rhode Island Assent to construct and maintain a residential boating facility consisting of a 73.4'x 4' fixed pier, a 23'x3' ramp, and an 8'x18.75' terminal float. The facility is proposed to extend 80' seaward of mean low water (MLW) to achieve a water depth of approximately 4 feet at its terminus. A 30' length variance to RICRMP Section 1.3.1(D) is required.

Project Location:	62 Seaview Avenue
City/Town:	Cranston
Plat/Lot:	1 / 170
Waterway:	Narragansett Bay

Plans of the proposed work may be seen at the CRMC office in Wakefield.

In accordance with the Administrative Procedures Act (Chapter 42-35 of the Rhode Island General Laws) you may request a hearing on this matter.

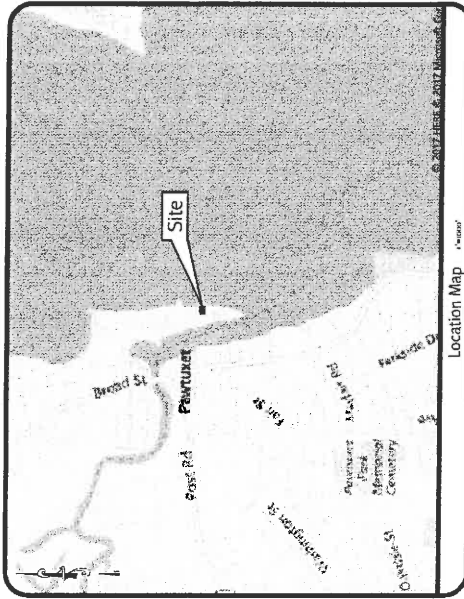
You are advised that if you have good reason to enter protests against the proposed work it is your privilege to do so. It is expected that objectors will review the application and plans thoroughly, visit site of proposed work if necessary, to familiarize themselves with the conditions and cite what law or laws, if any, would in their opinion be violated by the work proposed.

If you desire to protest, you must attend the scheduled hearing and give sworn testimony. A notice of the time and place of such hearing will be furnished you as soon as possible after receipt of your request for hearing. If you desire to request a hearing, to receive consideration, it should be in writing (**with your correct mailing address, e-mail address and valid contact number**) and be received at this office on or before June 15, 2019.

CRMC Dock Assent

62 Seaview Avenue

Cranston, Rhode Island
Assessor's Plat 1 Lot 170



Sheet Index

1. Cover Sheet
2. Aerial Half Mile Radius
3. Site Plan
4. Dock Detail Plan

RECEIVED
MAY 14 2019
COASTAL RESOURCES
MANAGEMENT COUNCIL

Cover Sheet
62 Seaview Avenue
Gerald & Elizabeth McGraw
Gerald & Elizabeth McGraw
62 Seaview Avenue
Cranston, Rhode Island 02910
Tel: 401-943-3300 Fax: 401-943-3301
www.diprete.com

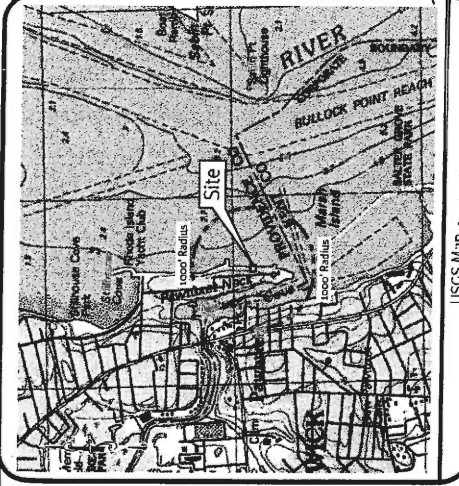

© 2017 Esri, Inc. All rights reserved. Esri, the Esri logo, ArcGIS, and the ArcGIS logo are either registered trademarks or trademarks of Esri in the United States and/or other countries.

Revision	Description	Date
1.0	Initial	05/14/2019

Professional Engineer
No. 00000000
David A. Russo
Professional Engineer
No. 00000000



Diprete Engineering
Boston • Providence • Newport



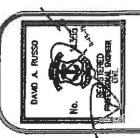
Diprete Engineering
 The Standard Court for Project Management
 100-100-1000 Fax: 401-942-0000 www.diprete.com
 Boston • Providence • Newport



Project No. 10000
 Project Name: 62 Seaview Avenue
 Client: Coastal Resources Management Council
 Date: 11/17/2018
 Drawing No. 10000-01
 Drawing Title: 1/2 Mile Radius

RECEIVED
MAY 14 2019
COASTAL RESOURCES
MANAGEMENT COUNCIL
 62 Seaview Avenue
 Narragansett, Rhode Island 02882
 Gerald & Elizabeth McGraw
 Coastal Resources Management Council
 10000-01-01
 11/17/2018
 David J. Diprete
 Professional Engineer
 No. 10000
 State of Rhode Island

Photo obtained from the RIGIS.com database
 Scale: 1"=500'
 0 100 200 300



NO.	DESCRIPTION	DATE
1	ISSUED FOR PERMIT	05/14/2019
2	REVISIONS	
3	REVISIONS	
4	REVISIONS	

Designed by: D.A. Russo
 Checked by: D.A. Russo
 Drawn by: D.A. Russo

