



State of Rhode Island and Providence Plantations
Coastal Resources Management Council
 Oliver H. Stedman Government Center
 4808 Tower Hill Road, Suite 3
 Wakefield, RI 02879-1900

(401) 783-3370
 Fax (401) 783-2069

PUBLIC NOTICE

File Number: 2018-07-006 Date: July 12, 2018

This office has under consideration the application of:

Frederick Livingston
 3 Portside Drive
 Bristol, RI 02809

for a State of Rhode Island Assent to construct and maintain: A residential boating facility consisting of a 4' x 60' fixed timber pier, 3' x 20' access ramp and 10' x 15' terminal float, extending ~65' seaward of the cited MLW mark. The facility requires a 15' length variance to RICRMP Section 1.3.1(D) and is to be located on Lot 115, associated with a residence located on Lot 107 of Plat 178.

Project Location:	8 Portside Drive
City/Town:	Bristol
Plat/Lot:	178 / 107,115
Waterway:	Bristol Harbor

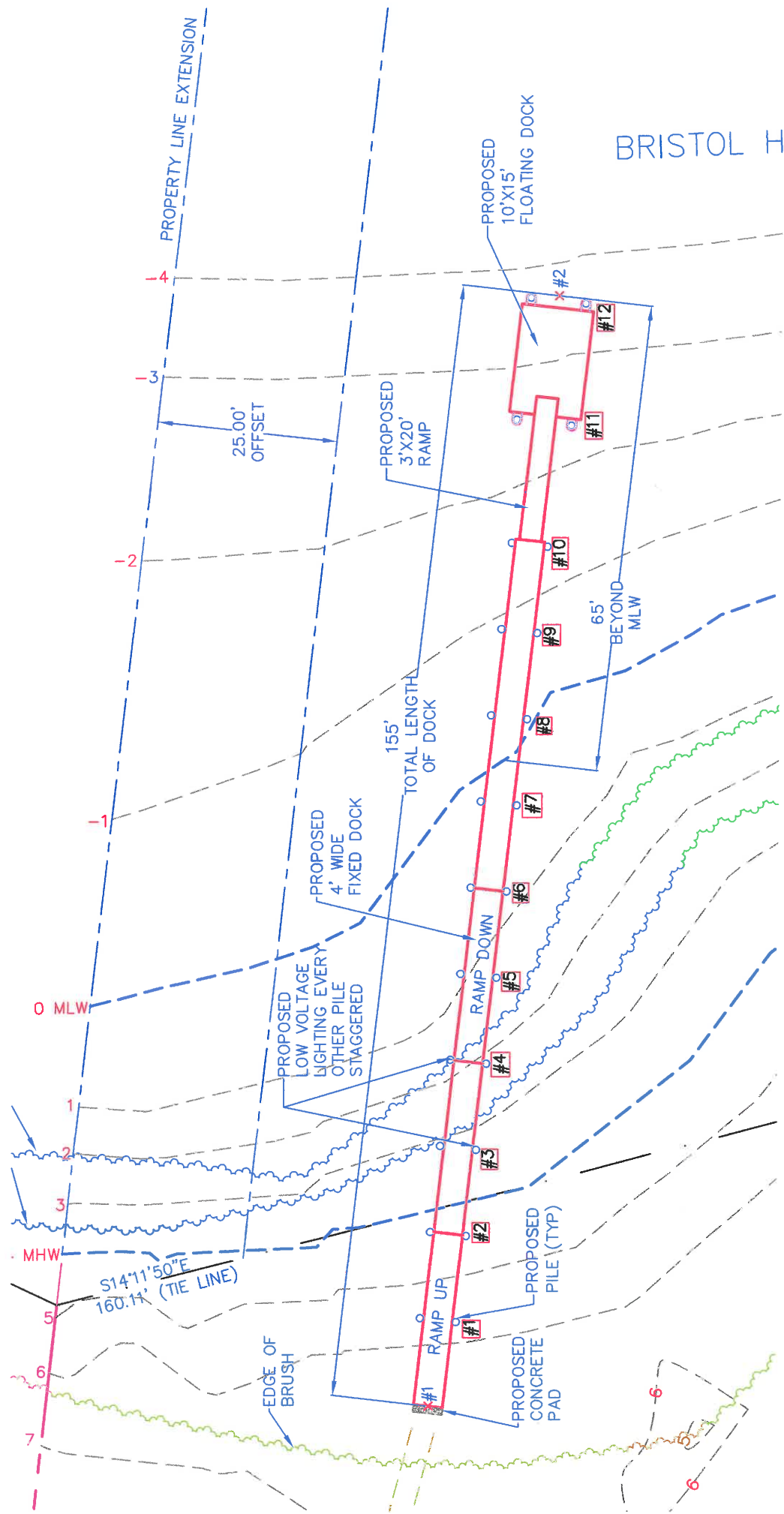
Plans of the proposed work may be seen at the CRMC office in Wakefield.

In accordance with the Administrative Procedures Act (Chapter 42-35 of the Rhode Island General Laws) you may request a hearing on this matter.

You are advised that if you have good reason to enter protests against the proposed work it is your privilege to do so. It is expected that objectors will review the application and plans thoroughly, visit site of proposed work if necessary, to familiarize themselves with the conditions and cite what law or laws, if any, would in their opinion be violated by the work proposed.

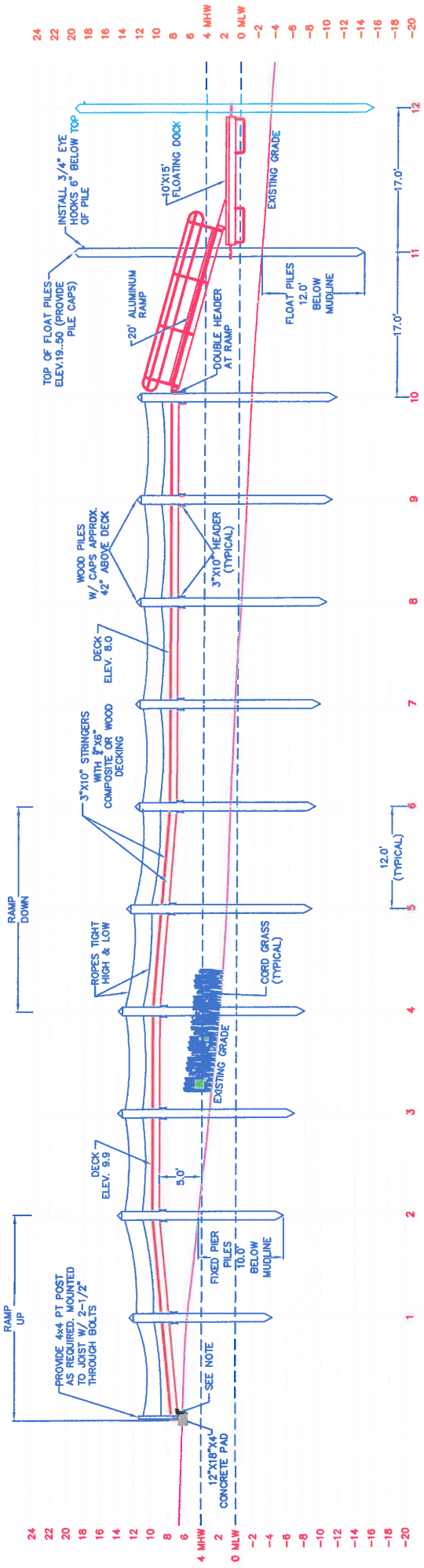
If you desire to protest, you must attend the scheduled hearing and give sworn testimony. A notice of the time and place of such hearing will be furnished you as soon as possible after receipt of your request for hearing. If you desire to request a hearing, to receive consideration, it should be in writing (**with your correct mailing address, e-mail address and valid contact number**) and be received at this office on or before August 12, 2018.

BRISTOL H




RECEIVED
JUL 03 2018
COASTAL RESOURCES
MANAGEMENT COUNCIL

RECEIVED
 JUL 03 2018
 COASTAL RESOURCES
 MANAGEMENT COUNCIL



NOTE:
 FLOOD ZONE IS VE (EL 15) MSL.
 HEIGHT OF FLOAT PILES=15+2(MLW TO MSL)+1.5(FREEBOARD)+1=19.50



NOTE:
 FIXED PIER PILES SHALL BE
 DRIVEN 10' BELOW MUDLINE.
 ALL FLOAT PILES SHALL BE DRIVEN
 12' BELOW MUDLINE.

NOTE:
 INSTALL 4\"/>