



State of Rhode Island and Providence Plantations
Coastal Resources Management Council
 Oliver H. Stedman Government Center
 4808 Tower Hill Road, Suite 3
 Wakefield, RI 02879-1900

(401) 783-3370
 Fax (401) 783-2069

PUBLIC NOTICE

File Number: 2019-01-074

Date: January 30, 2019

This office has under consideration the application of:

Paul & Bettina Killion
 135 Ferry Road
 Bristol, RI 02809

for a State of Rhode Island Assent to construct and maintain: A residential boating facility consisting of a 4' x 30' ramp, 4' x 120' fixed timber pier, 3' x 20' access ramp and 10' x 15' (150sf) terminal float. The entire facility extends ~128' seaward of the cited MLW mark and requires a 78' length variance to RICRMP Section 1.3.1(D).

Project Location:	135 Ferry Road
City/Town:	Bristol
Plat/Lot:	165 / 10
Waterway:	Bristol Harbor

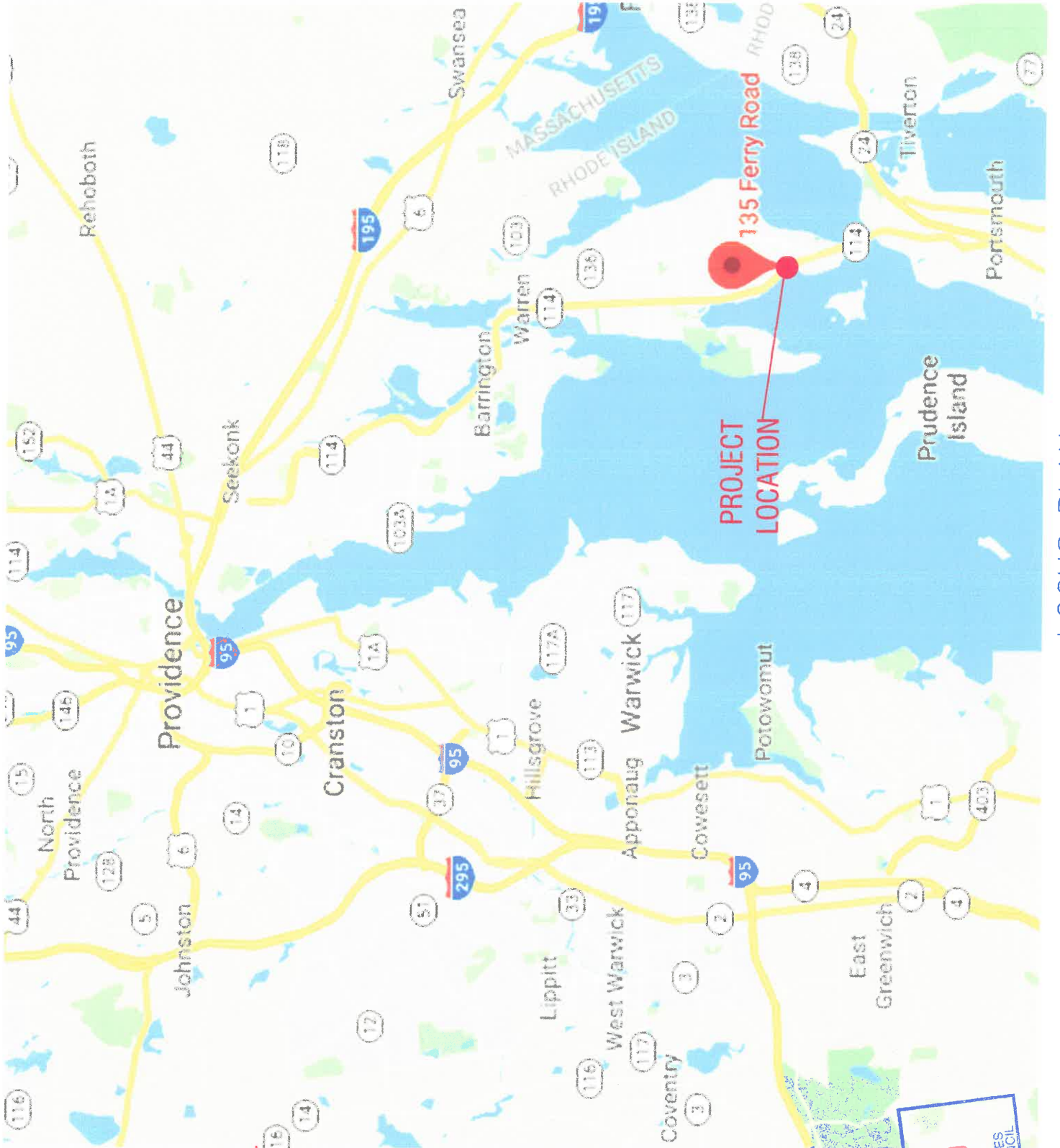
Plans of the proposed work may be seen at the CRMC office in Wakefield.

In accordance with the Administrative Procedures Act (Chapter 42-35 of the Rhode Island General Laws) you may request a hearing on this matter.

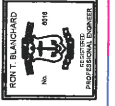
You are advised that if you have good reason to enter protests against the proposed work it is your privilege to do so. It is expected that objectors will review the application and plans thoroughly, visit site of proposed work if necessary, to familiarize themselves with the conditions and cite what law or laws, if any, would in their opinion be violated by the work proposed.

If you desire to protest, you must attend the scheduled hearing and give sworn testimony. A notice of the time and place of such hearing will be furnished you as soon as possible after receipt of your request for hearing. If you desire to request a hearing, to receive consideration, it should be in writing (**with your correct mailing address, e-mail address and valid contact number**) and be received at this office on or before March 1, 2019.

/lat



RECEIVED
 JAN 25 2019
 COASTAL RESOURCES
 MANAGEMENT COUNCIL



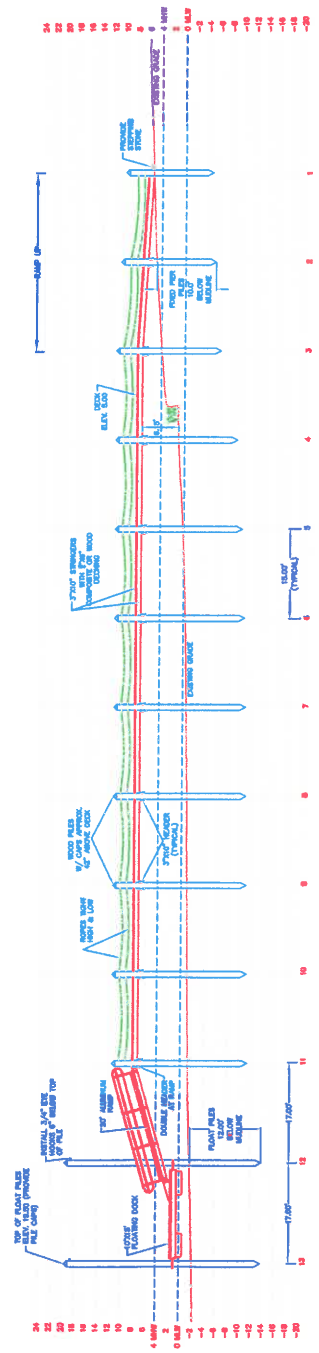
SITE ADDRESS/OWNER:
PAUL & BETTINA HILLON
BRISTOL, RI 02809

RECEIVED
JAN 25 2019
COASTAL RESOURCES
MANAGEMENT COUNCIL

SEI SITE ENGINEERING INC.
CITY - CENTRAL - PROVIDENCE
78 ROAD STREET
PROVIDENCE, RI 02909
PHONE: (401) 882-0281

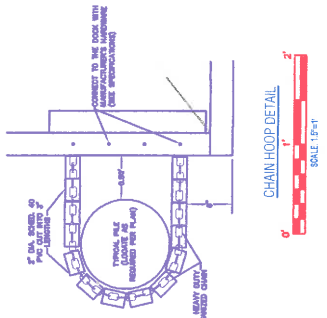
DATE: 12/17/18

NO.	DESCRIPTION	DATE	BY
1	ISSUED FOR PERMIT	12/17/18	RB
2	REVISED PER COMMENTS	1/15/19	RB
3	REVISED PER COMMENTS	1/15/19	RB
4	REVISED PER COMMENTS	1/15/19	RB
5	REVISED PER COMMENTS	1/15/19	RB
6	REVISED PER COMMENTS	1/15/19	RB
7	REVISED PER COMMENTS	1/15/19	RB
8	REVISED PER COMMENTS	1/15/19	RB
9	REVISED PER COMMENTS	1/15/19	RB
10	REVISED PER COMMENTS	1/15/19	RB
11	REVISED PER COMMENTS	1/15/19	RB
12	REVISED PER COMMENTS	1/15/19	RB
13	REVISED PER COMMENTS	1/15/19	RB
14	REVISED PER COMMENTS	1/15/19	RB
15	REVISED PER COMMENTS	1/15/19	RB
16	REVISED PER COMMENTS	1/15/19	RB
17	REVISED PER COMMENTS	1/15/19	RB
18	REVISED PER COMMENTS	1/15/19	RB
19	REVISED PER COMMENTS	1/15/19	RB
20	REVISED PER COMMENTS	1/15/19	RB
21	REVISED PER COMMENTS	1/15/19	RB
22	REVISED PER COMMENTS	1/15/19	RB
23	REVISED PER COMMENTS	1/15/19	RB
24	REVISED PER COMMENTS	1/15/19	RB
25	REVISED PER COMMENTS	1/15/19	RB
26	REVISED PER COMMENTS	1/15/19	RB
27	REVISED PER COMMENTS	1/15/19	RB
28	REVISED PER COMMENTS	1/15/19	RB
29	REVISED PER COMMENTS	1/15/19	RB
30	REVISED PER COMMENTS	1/15/19	RB

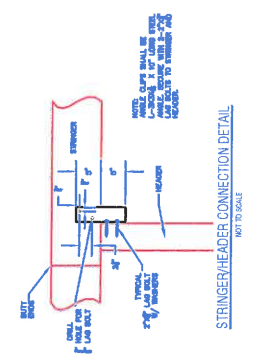


DOCK PROFILE
SCALE 1/4"=1'-0"

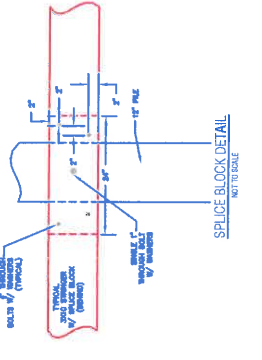
PROPOSED ALUMINUM RAMP
NOT TO SCALE



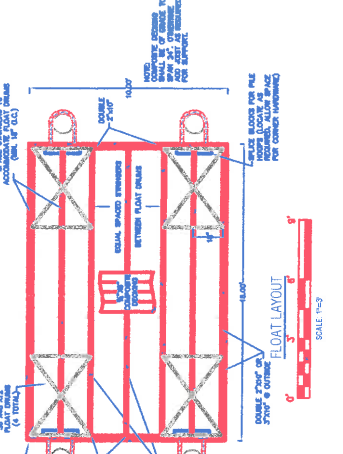
CHAIN HOOP DETAIL
SCALE 1/4"=1'-0"



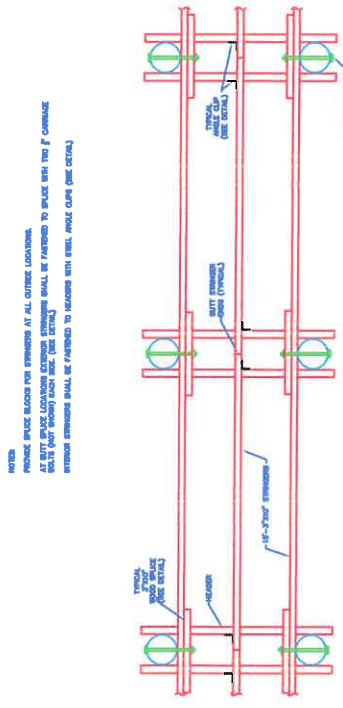
STRINGER/HEADER CONNECTION DETAIL
NOT TO SCALE



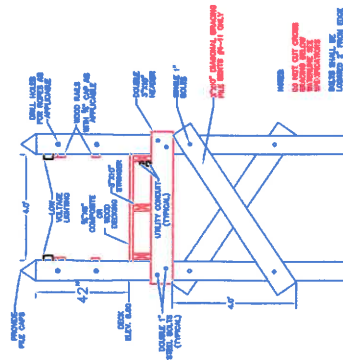
SPLICE BLOCK DETAIL
NOT TO SCALE



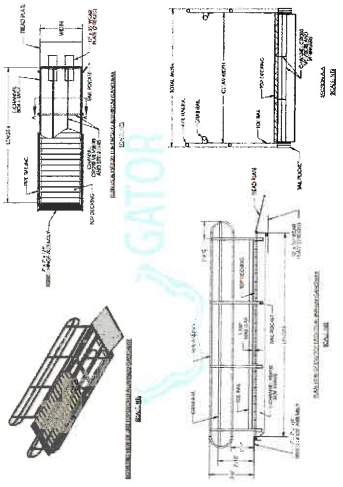
FLOAT LAYOUT
SCALE 1/4"=1'-0"



TYPICAL STRINGER LAYOUT
NOT TO SCALE



TYPICAL CROSS SECTION
NOT TO SCALE

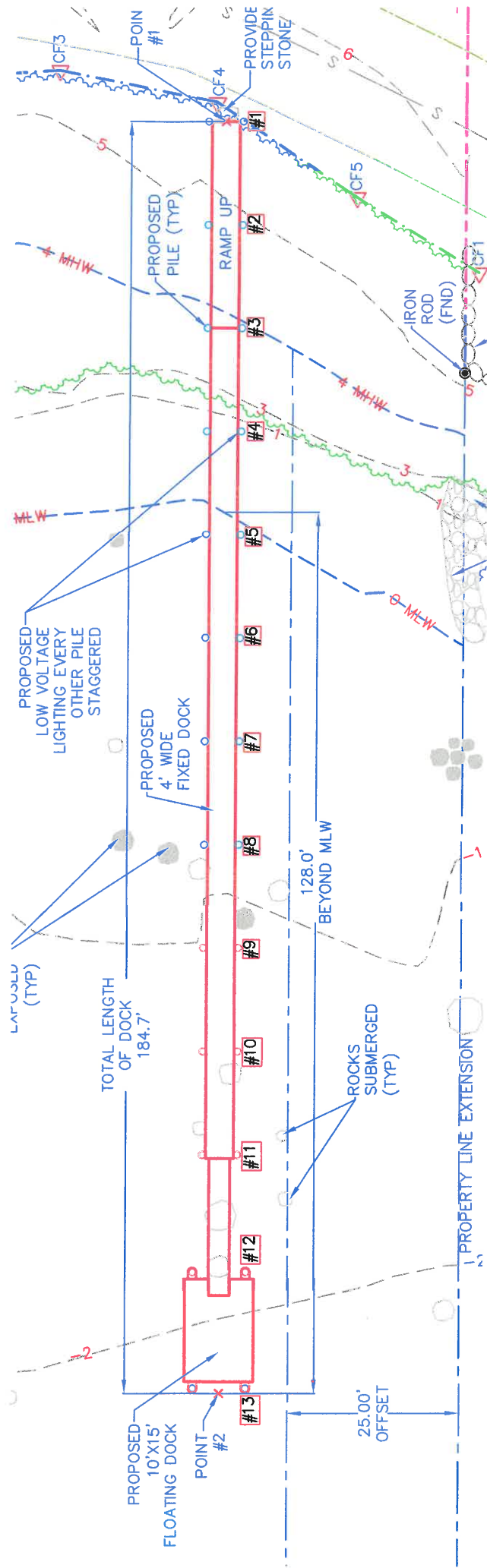


PROPOSED ALUMINUM RAMP
NOT TO SCALE

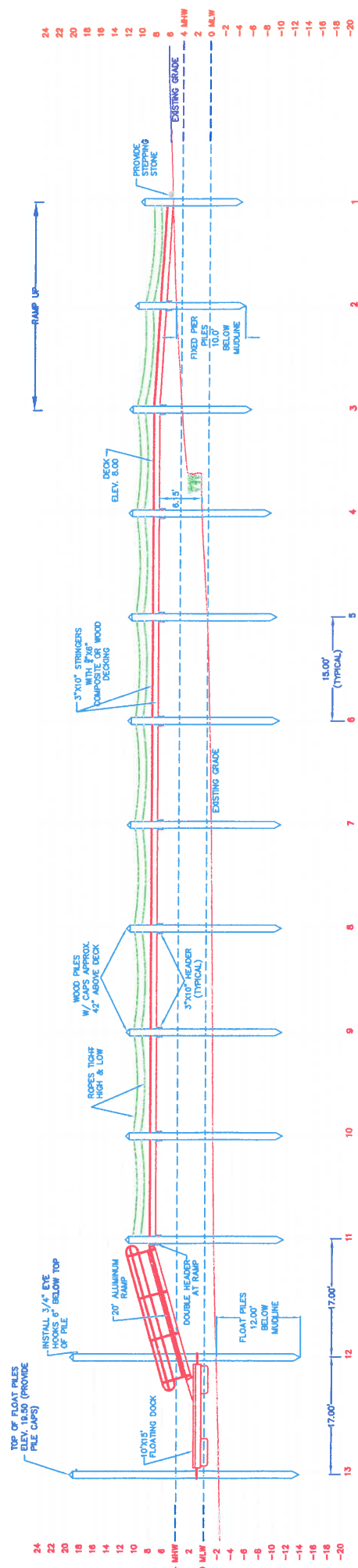
NOTES:
PROVIDE BRACE BLOCKS FOR STRINGERS AT ALL OUTRIGER LOCATIONS.
ALL BUTT BRACE LOCATIONS EXCEPT STRINGERS SHALL BE FASTENED TO SPACE WITH TWO (2) CORNERS.
STRINGER BRACEMENTS SHALL BE FASTENED TO BRACES WITH ONE (1) CORNER (SEE DETAILS).

NOTES:
ALL DIMENSIONS UNLESS OTHERWISE SPECIFIED SHALL BE IN FEET AND INCHES.
ALL DIMENSIONS SHALL BE GIVEN UNLESS OTHERWISE SPECIFIED.

NOTES:
ALL DIMENSIONS UNLESS OTHERWISE SPECIFIED SHALL BE IN FEET AND INCHES.
ALL DIMENSIONS SHALL BE GIVEN UNLESS OTHERWISE SPECIFIED.




RECEIVED
 JAN 25 2019
 COASTAL RESOURCES
 MANAGEMENT COUNCIL



NOTE:
 FLOOD ZONE IS VE (EL. 15) MSL.
 HEIGHT OF FLOAT PILES=15+2*(MLW TO MSL)+1*(FREBOARD)+1=19.50

NOTE:
 ALL FIXED PIER PILES SHALL BE
 DRIVEN 10' BELOW MUDLINE.
 ALL FLOAT PILES SHALL BE DRIVEN
 12' BELOW MUDLINE.



RECEIVED
 JAN 25 2019
 COASTAL RESOURCES
 MANAGEMENT COUNCIL