



State of Rhode Island and Providence Plantations
Coastal Resources Management Council
Oliver H. Stedman Government Center
4808 Tower Hill Road, Suite 3
Wakefield, RI 02879-1900

(401) 783-3370
Fax (401) 783-2069

PUBLIC NOTICE

File Number: 2019-04-009

Date: April 4, 2019

This office has under consideration the application of:

MCCJ4, LLC
7 Preston Drive
Barrington, RI 02806

for a State of Rhode Island Assent to construct and maintain: A residential boating facility consisting of a fixed 4' x 50' timber pier, 3' x 20' access ramp and 10' x 15' (150sf) terminal float. The entire facility is proposed to extend ~61' seaward of the cited MLW mark, requiring an 11' length variance to RICRMP Section 1.3.1(D).

Project Location:	9 Riverside Drive
City/Town:	Barrington
Plat/Lot:	25 / 248
Waterway:	Barrington River

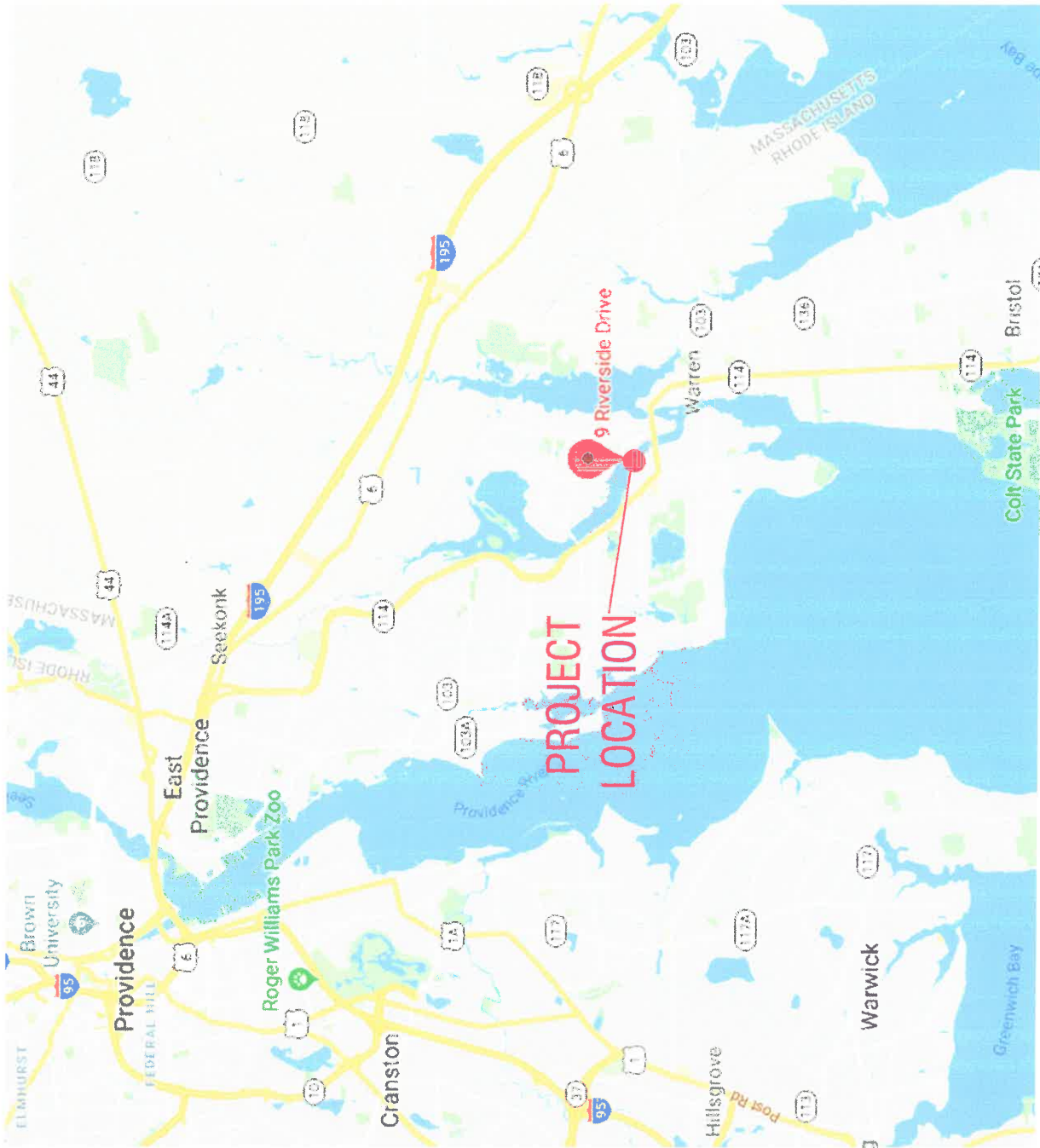
Plans of the proposed work may be seen at the CRMC office in Wakefield.

In accordance with the Administrative Procedures Act (Chapter 42-35 of the Rhode Island General Laws) you may request a hearing on this matter.

You are advised that if you have good reason to enter protests against the proposed work it is your privilege to do so. It is expected that objectors will review the application and plans thoroughly, visit site of proposed work if necessary, to familiarize themselves with the conditions and cite what law or laws, if any, would in their opinion be violated by the work proposed.

If you desire to protest, you must attend the scheduled hearing and give sworn testimony. A notice of the time and place of such hearing will be furnished you as soon as possible after receipt of your request for hearing. If you desire to request a hearing, to receive consideration, it should be in writing (**with your correct mailing address, e-mail address and valid contact number**) and be received at this office on or before May 4, 2019.

/lat



RECEIVED
APR 02 2019
COASTAL RESOURCES
MANAGEMENT COUNCIL

LOCUS PLAN
NTS



OWNER INFO:
 7 LOCAL RD
 BARRINGTON, RI 02806

SITE LOCATION:
 7 LOCAL RD
 BARRINGTON, RI 02806

PREPARED FOR:
 JOHN W. JAMES
 BARRINGTON, RI 02806

BARRINGTON, RHODE ISLAND
 PLAT 25, LOT 248
 DOCK PROFILE & DETAILS

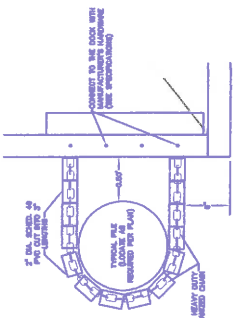
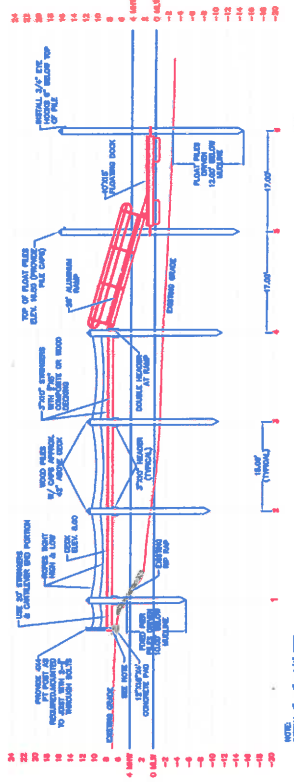
SITE ENGINEERING INC. SEI
 CIVIL - MARINE - STRUCTURAL
 75 BOSS STREET
 BARRINGTON, RI 02806
 PHONE: (401) 592-2881

DATE: 3/7/19

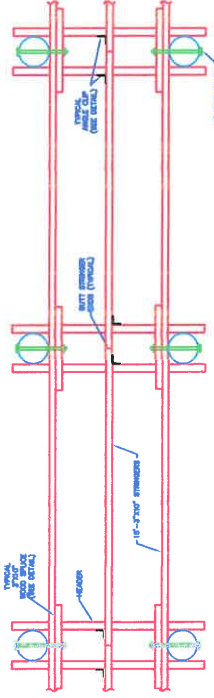
CHK: RB
 DR: VS
 DSGN: RB

NO.	DESCRIPTION	DATE	BY

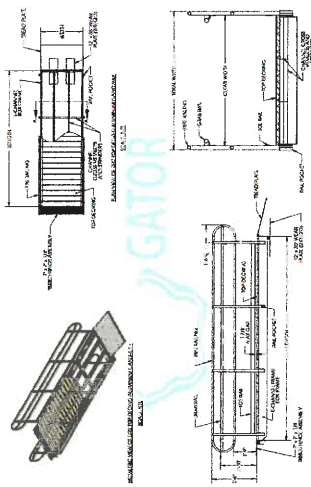
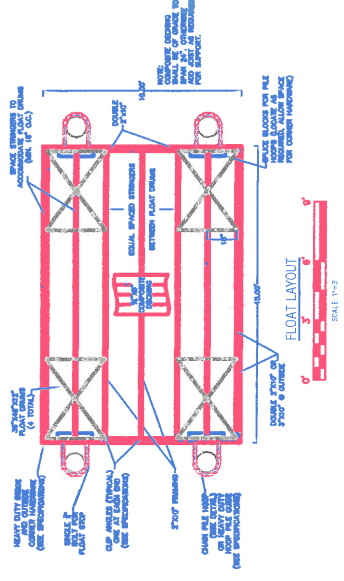
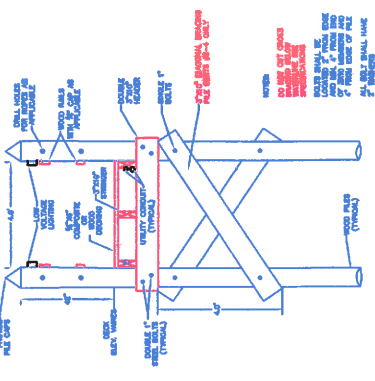
RECEIVED
 APR 02 2019
 COASTAL RESOURCE MANAGEMENT COUNCIL



TYPICAL STRINGER LAYOUT
 NOT TO SCALE

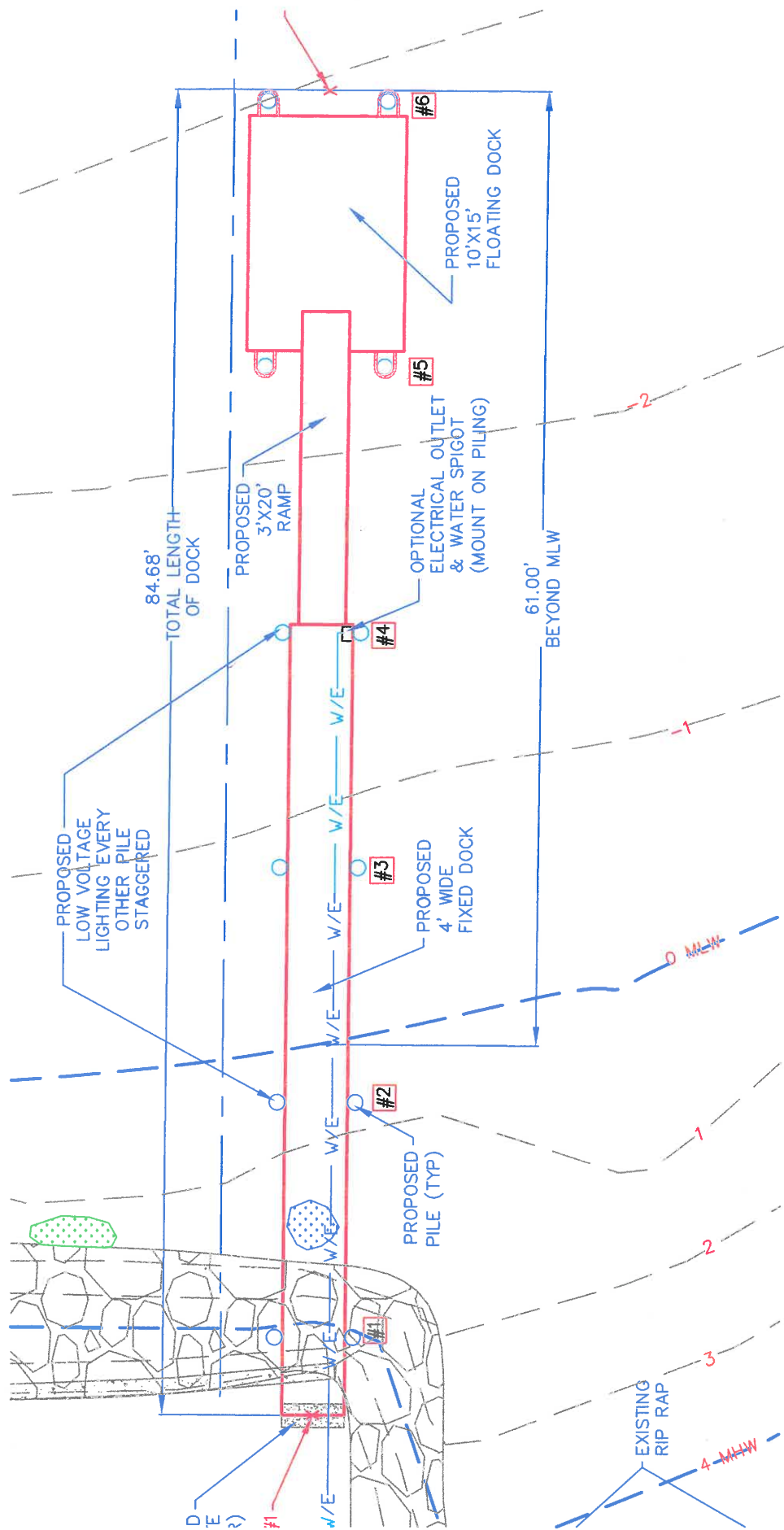


TYPICAL CROSS SECTION
 NOT TO SCALE

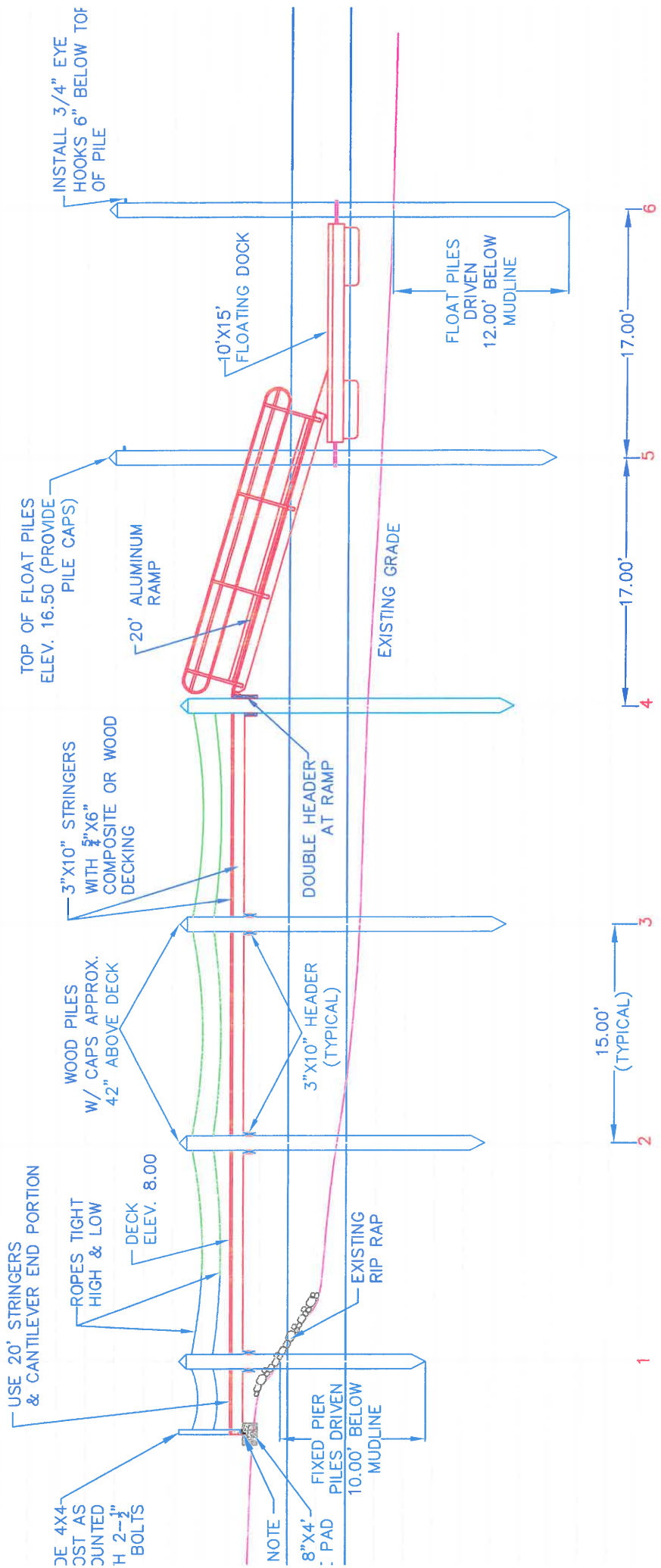


NOTES:
 PROVIDE SLICE BLOCKS FOR STRINGERS AT ALL OUTSIDE LOCATIONS.
 AT ALL SPICE LOCATIONS BETWEEN STRINGERS SHALL BE FASTENED TO SPACE WITH TWO (2) CORNERS.
 STRINGER STRINGERS SHALL BE FASTENED TO HEADERS WITH STEEL ANGLE CLIPS (SEE DETAIL).

NOTES:
 HEAVY DUTY BRACE CORNER BRACING SHALL BE PROVIDED AT ALL CORNERS.
 BRACE SHALL BE MADE OF ALUMINUM AND STEEL.
 ALL DIMENSIONS ARE TO FACE UNLESS OTHERWISE NOTED.



RECEIVED
APR 02 2019
 COASTAL RESOURCES
 MANAGEMENT COUNCIL



NOTE:
 ALL FIXED PIER PILES SHALL BE DRIVEN 10' BELOW MUDLINE.
 ALL FLOAT PILES SHALL BE DRIVEN 12' BELOW MUDLINE.

NOTE:
 FLOOD ZONE IS AE (EL 12) MSL,
 HEIGHT OF FLOAT PILES = 12 + 2'(MLW TO MSL) + 1.5'(FREEBOARD) + 1' = 16.50

USE 20' STRINGERS & CANTILEVER END PORTION
 USE 4x4-8' AS JOIST AS SUPPORTED BY 4x4-8' BOLTS
 ROPES TIGHT HIGH & LOW
 DECK ELEV. 8.00
 WOOD PILES W/ CAPS APPROX. 42" ABOVE DECK
 3"X10" STRINGERS WITH 5/8"X6" COMPOSITE OR WOOD DECKING
 DOUBLE HEADER AT RAMP
 3"X10" HEADER (TYPICAL)
 EXISTING RIP RAP
 EXISTING GRADE
 10'X15' FLOATING DOCK
 20' ALUMINUM RAMP
 TOP OF FLOAT PILES (PROVIDE PILE CAPS) ELEV. 16.50
 FLOAT PILES DRIVEN 12.00' BELOW MUDLINE
 FIXED PIER PILES DRIVEN 10.00' BELOW MUDLINE

DOCK PROFILE



SCALE: 1" = 10'

RECEIVED
APR 02 2019
 COASTAL RESOURCES MANAGEMENT COUNCIL

1/4" STEEL (FASTENED TO CONCRETE PAD).
 CONCRETE W/ 2-1/2" x 4" x 3" LAG BOLTS