

State of Rhode Island
Coastal Resources Management Council
Oliver H. Stedman Government Center
4808 Tower Hill Road, Suite 3
Wakefield, RI 02879
(401)783-3370

State of Rhode Island
Department of Environmental Management
Office of Technical and Customer Asst.
235 Promenade Street
Providence, RI 02908-5767
(401)222-6822

JOINT PUBLIC NOTICE

CRMC File No.: 2019-07-027 Date: May 5, 2022

RIDEM Water Quality Certification Number: WQC 19-145 DP 19-175

These offices have under consideration the application of:

City of Providence
Parks & Recreation Dept
25 Dorrance Street
Providence, RI 02907

for State of Rhode Island Assent (in accordance with the Coastal Resources Management Program), and a State of Rhode Island Dredge Permit (in accordance with the Marina infrastructure Maintenance Act of 1996 and the Marine Waterways and Boating Facilities Act of 2001, Rhode Island General Laws Chapter 46-6.1) and State of Rhode Island Water Quality Certification (in accordance with Chapter 42-35 pursuant to Chapters 46-12 and 42-17.1 of the RIGL, as amended) to perform *The maintenance dredging of approximately 38,000 cubic yards of material from the Waterfire area of the Providence rivers extending from the Crawford Street bridge downstream to the Point Street bridge. The material is proposed pumped to Quay in East Providence where it will have the trash removed, dewatered in Geobags, amended with cement and stacked for beneficial reuse.*

Project Location: Dredge work will occur in Waterplace Park

Street & Number: Water Place Park

City/Town: Providence

Plat Number: 019 Lot Number: 131

Waterway: Providence River

Plans of the proposed work may be seen at the CRMC office in Wakefield.

In accordance with the Administrative Procedures Act (Chapter 42-35 of the Rhode Island General Laws) you may request a hearing on this matter. You are advised that if you have good reason to enter protests against the proposed work it is your privilege to do so. It is expected that objectors will review the application and plans thoroughly, visit site of proposed work if necessary, to familiarize themselves with the conditions and cite what law or laws, if any, would in their opinion be violated by the work proposed.

RICRMC/RIDEM Joint Public Notice
CRMC File No. 2019-07-027
May 4, 2022
Page Two

This also serves as notice that the Rhode Island Department of Environmental Management, Office of Water Resources, Water Quality Certification Program has under consideration and review the same proposed activity as described above for compliance with the State's Water Quality Regulations (AUTHORITY: in accordance with Clean Water Act, as amended (33 U.S.C. 1251 et.seq.; Chapter 42-35 pursuant to Chapters 46-12 and 42-17.1 of the Rhode Island General Laws of 1956, as amended).

If you desire to protest, you must attend the scheduled hearing and give sworn testimony. A notice of the time and place of such hearing will be furnished you as soon as possible after receipt of your request for hearing. If you desire to request a hearing, to receive consideration, it should be in writing and be received at this office on or before June 5, 2022.

It is expected that objectors will review the application and associates plans thoroughly. Comments that pertain to this Joint Notice must be submitted in writing and must be addressed to Rhode Island Coastal Resources Management Council and Rhode Island Dept of Environmental Management at the above referenced addresses.

lat

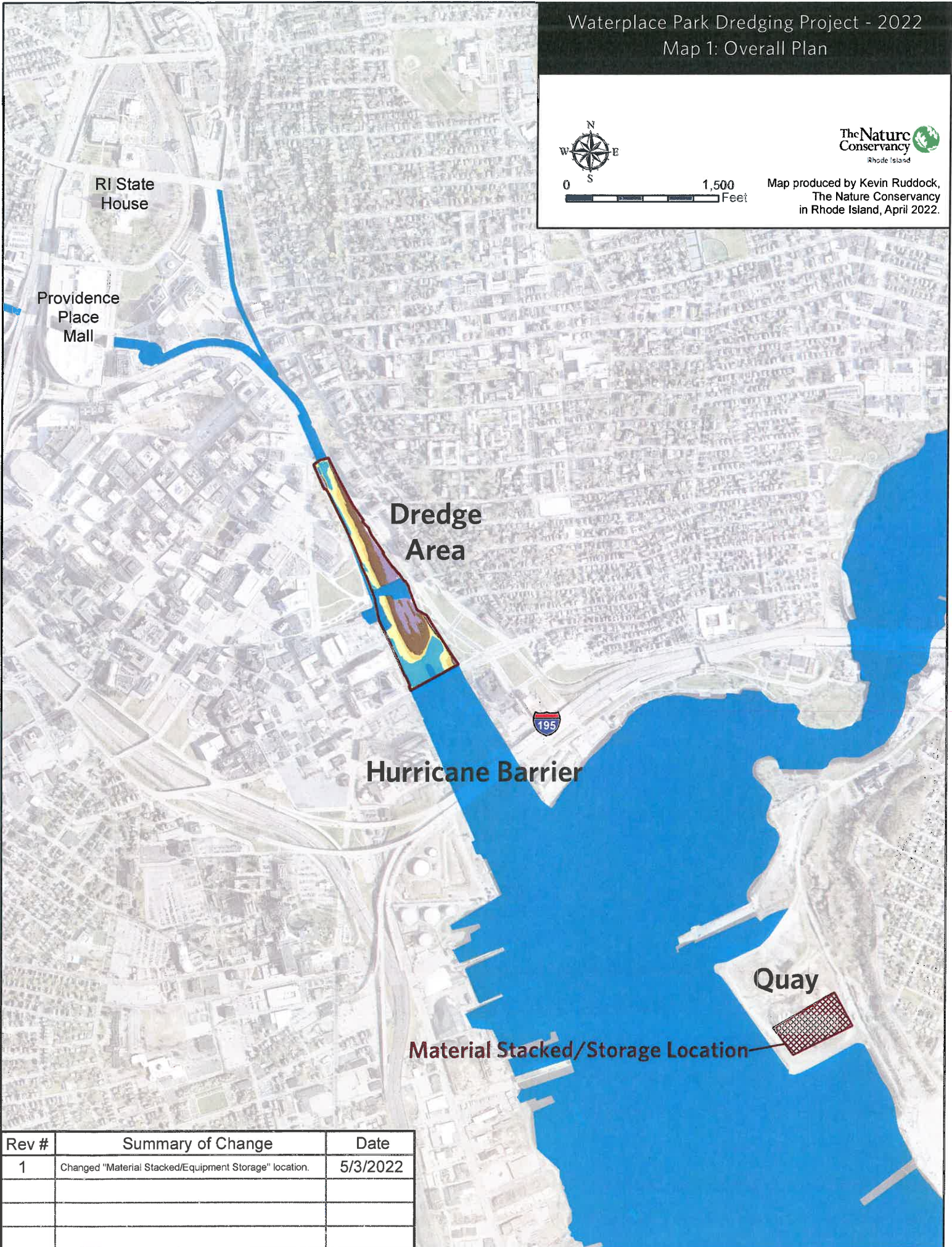
Waterplace Park Dredging Project - 2022
 Map 1: Overall Plan



0 1,500 Feet



Map produced by Kevin Ruddock,
 The Nature Conservancy
 in Rhode Island, April 2022.



Rev #	Summary of Change	Date
1	Changed "Material Stacked/Equipment Storage" location.	5/3/2022

Waterplace Park Dredging Project
Crawford St to Pedestrian Bridge

Crawford Street →
Pedestrian Bridge →

Dyer Street

South Water Street

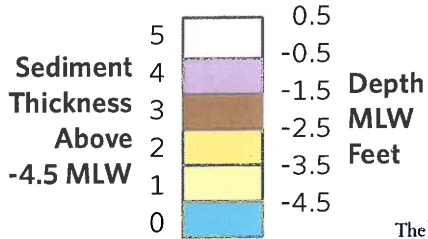
→ Pedestrian Bridge

● Sediment Sample Locations

--- HTL

— MHW

▣ Below -4.5 MLLW

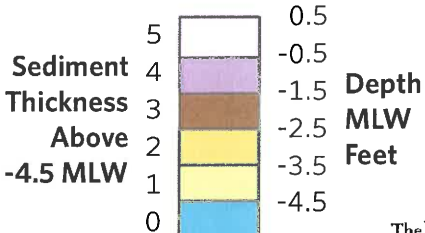


0 100 Feet

Map produced by Kevin Ruddock,
The Nature Conservancy
in Rhode Island, March 2022.

Waterplace Park Dredging Project
Pedestrian Bridge to Point St

- Sediment Sample Locations
- HTL
- MHW
- Below -4.5 MLLW



Map produced by Kevin Ruddock,
The Nature Conservancy
in Rhode Island, March 2022.

Pedestrian Bridge →

Point Street

