

State of Rhode Island
Coastal Resources Management Council
Oliver H. Stedman Government Center
4808 Tower Hill Road, Suite 3
Wakefield, RI 02879
(401)783-3370

State of Rhode Island
Department of Environmental Management
Office of Technical and Customer Asst.
235 Promenade Street
Providence, RI 02908-5767
(401)222-6822

JOINT PUBLIC NOTICE

(*Corrected)

CRMC File No.: 2020-02-066

Date: April 6, 2020

RIDEM Water Quality Certification Number: 20-038

These offices have under consideration the application of:

Town of Narragansett
c/o Jonathan Gerhard, P.E.
25 Fifth Avenue
Narragansett, RI 02882

for State of Rhode Island Assent (in accordance with the Coastal Resources Management Program), and State of Rhode Island Water Quality Certification (in accordance with Chapter 42-35 pursuant to Chapters 46-12 and 42-17.1 of the RIGL, as amended).

To Perform Maintenance work at the existing Riprap Groin located immediately southeast of the Scarborough Wastewater Treatment Facility. The proposed work will consist of supplementing the remaining riprap within the Groin's original footprint with new imported riprap in order to return to its original geometry.

Project Location: Southeast of the Scarborough Wastewater Treatment Facility

Street & Number: 990 Ocean Road

City/Town: Narragansett

Plat Number: K Lot Number: 496

Plans of the proposed work may be seen at the CRMC office in Wakefield.

In accordance with the Administrative Procedures Act (Chapter 42-35 of the Rhode Island General Laws) you may request a hearing on this matter. You are advised that if you have good reason to enter protests against the proposed work it is your privilege to do so. It is expected that objectors will review the application and plans thoroughly, visit site of proposed work if necessary, to familiarize themselves with the conditions and cite what law or laws, if any, would in their opinion be violated by the work proposed.

RICRMC/RIDEM Joint Public Notice
CRMC File No. 2020-02-066
April 6, 2020
Page Two

This also serves as notice that the Rhode Island Department of Environmental Management, Office of Water Resources, Water Quality Certification Program has under consideration and review the same proposed activity as described above for compliance with the State's Water Quality Regulations (AUTHORITY: in accordance with Clean Water Act, as amended (33 U.S.C. 1251 et.seq.; Chapter 42-35 pursuant to Chapters 46-12 and 42-17.1 of the Rhode Island General Laws of 1956, as amended).

If you desire to protest, you must attend the scheduled hearing and give sworn testimony. A notice of the time and place of such hearing will be furnished you as soon as possible after receipt of your request for hearing. If you desire to request a hearing, to receive consideration, it should be in writing and be received at this office on or before May 5, 2020.

It is expected that objectors will review the application and associates plans thoroughly. Comments that pertain to this Joint Notice must be submitted in writing and must be addressed to Rhode Island Coastal Resources Management Council and Rhode Island Department of Environmental Management at the above referenced addresses.

/kc

SCARBOROUGH WWTF GROIN RESTORATION PROJECT

NARRAGANSETT, RI

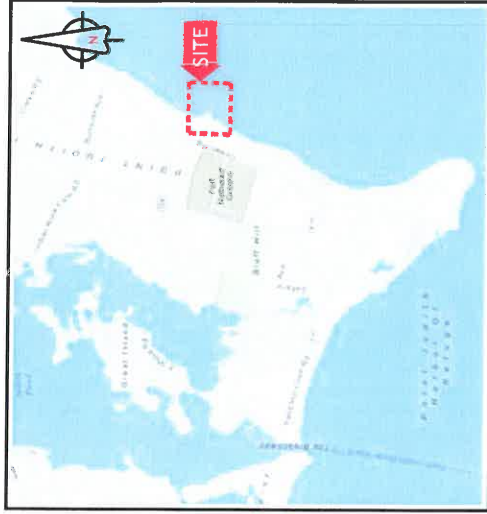
| INDEX OF DRAWINGS | | TITLE |
|-------------------|-------|---------|
| GENERAL | SHEET | DRAWING |
| | 1 | G-01 |
| | 2 | G-02 |
| | 3 | G-03 |
| CIVIL | 4 | C-01 |
| | 5 | C-02 |
| | 6 | C-03 |
| | 7 | C-04 |
| | 8 | C-05 |
| | 9 | C-06 |
| | 10 | C-07 |
| SECTIONS | 11 | S-01 |
| | 12 | S-02 |
| | 13 | S-03 |
| | 14 | S-04 |
| | 15 | S-05 |
| | 16 | S-06 |
| DETAILS | 17 | D-01 |
| | 18 | D-02 |
| | 19 | D-03 |
| | 20 | D-04 |
| PHOTOS | 21 | P-01 |
| REFERENCES | 22 | R-01 |
| | 23 | R-02 |
| | 24 | R-03 |
| | 25 | R-04 |
| | 26 | R-05 |
| | 27 | R-06 |
| | 28 | R-07 |
| | 29 | R-08 |
| | 30 | R-09 |



SITE VICINITY MAP




David J. Arpin
 State of Rhode Island
 February 21, 2020



SITE LOCATION MAP

**PERMIT SUBMISSION
 NOT FOR CONSTRUCTION**
 THIS DRAWING WAS REDUCED FROM
 22"X34" TO 8.5"X11"

| | | | | | | |
|---|--|------------------|-----------|--|--|---|
| <p>RT Group, Inc. Engineers from the Ground Up® 1000 Providence Park Drive, Suite 1000 Providence, RI 02902 P: 401.438.3100 F: 401.724.7606 www.rti-engineers.com</p> | DSA DBL CRK JRP | DATE DIAL No. | REVISIONS | BY: JRPD | TITLE, INDEX OF DRAWINGS, LOCATION, AND VICINITY MAPS | SHEET 1 OF 30 DWG No. G-01 DATE FEB 2020 PROJ No. 14106.06 |
| | SCARBOROUGH WWTF GROIN RESTORATION PROJECT TOWN OF NARRAGANSETT NARRAGANSETT, RHODE ISLAND | | | TITLE, INDEX OF DRAWINGS, LOCATION, AND VICINITY MAPS | | |



PLAN
SCALE: 1" = 100'

PERMIT SUBMISSION
NOT FOR CONSTRUCTION
THIS DRAWING WAS REDUCED FROM
22"X34" TO 8.5"X11"

OVERALL SITE PLAN

SCARBOROUGH WWTF GROIN
RESTORATION PROJECT
TOWN OF NARRAGANSETT
Narragansett, Rhode Island

BY: JAPD

REVISIONS

DATE

1. THE AERIAL PHOTOGRAPH SHOWN WAS OBTAINED FROM GOOGLE EARTH AND IS DATED FEBRUARY 26, 2016.



RT Group, Inc.
Engineered from the Ground Up
1000 North Main Street
Narragansett, Rhode Island 02882
T: 401-433-3100 F: 401-244-0066
WWW.RTGROUP.COM

PROJECT NO. _____
DATE _____

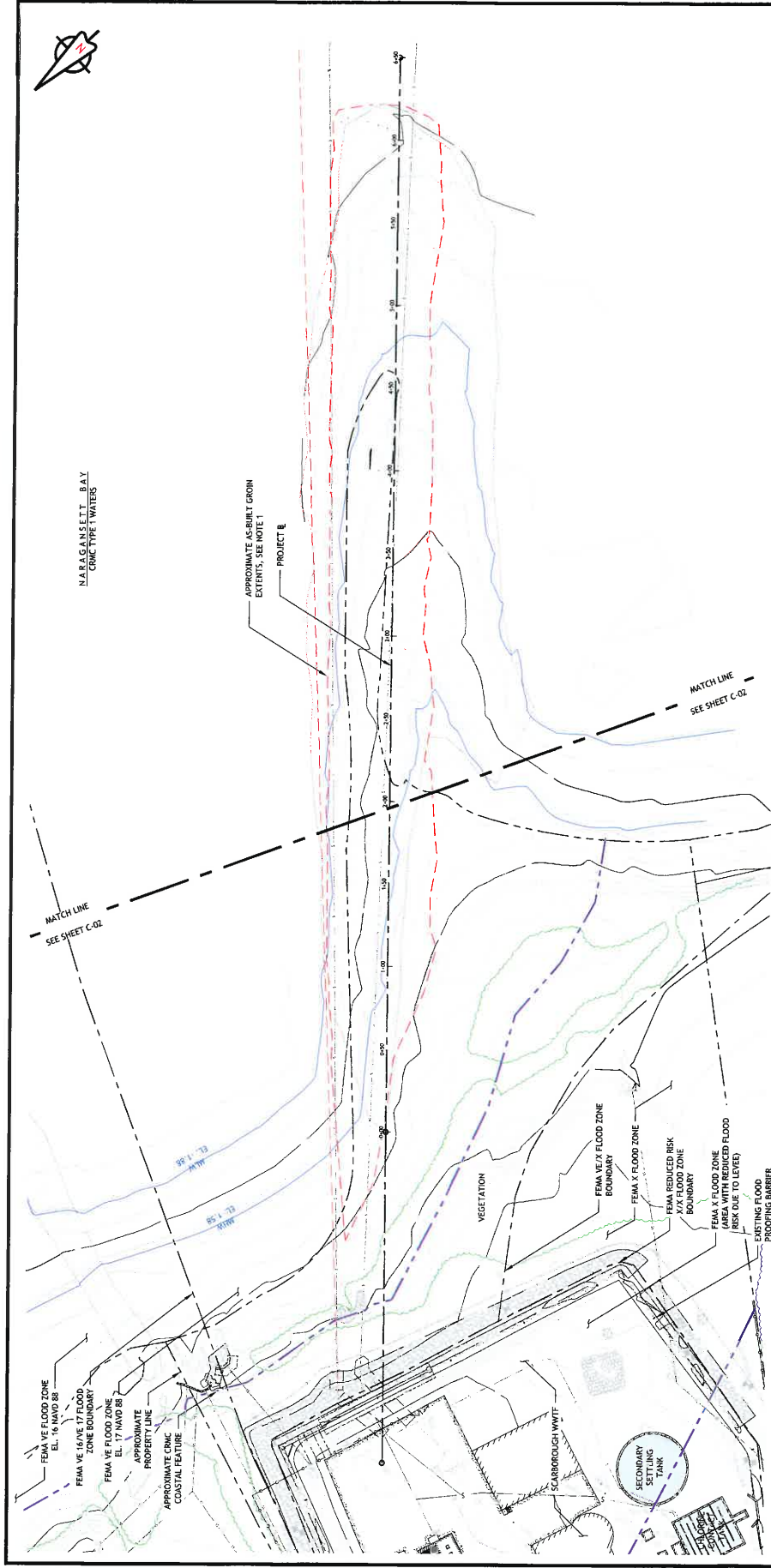
BY: JAPD

REVISIONS

SCARBOROUGH WWTF GROIN
RESTORATION PROJECT
TOWN OF NARRAGANSETT
Narragansett, Rhode Island

OVERALL SITE PLAN

SHEET 4 OF 30
DWG. No. C-01
DATE FEB 2020
PROJ. No. 14061.06



PLAN
SCALE: 1" = 30'-0"

NOTE:
1. THE HORIZONTAL AS-BUILT GROIN EXTENTS ARE ASSUMED TO CORRELATE WITH THE 1982 EXTENTS AS SHOWN IN THE PLAN SET ENTITLED "SCARBOROUGH WASTEWATER TREATMENT FACILITY OCEAN OUTFALL PLANS" PREPARED BY LEE PARE & ASSOCIATES, INC., CONSULTING ENGINEERS, 1000 WASHINGTON STREET, DECEMBER 1982 (DATE). DECEMBER 1982 (REFER TO REFERENCE DRAWINGS P-204 THROUGH P-209). THE GROIN EXTENTS SHOWN ON THIS DRAWING ARE GROIN AVAILABLE AND THE EXTENTS WERE LOCATED BY REFERENCING EXISTING SITE FEATURES. BASED ON THIS, THE EXTENTS SHOWN ARE CONSIDERED TO BE APPROXIMATE.



PERMIT SUBMISSION
NOT FOR CONSTRUCTION
THIS DRAWING WAS REDUCED FROM
22"x34" TO 8.5"x11"

| | |
|----------|----------|
| SHEET | 6 OF 30 |
| DWG. No. | C-03 |
| DATE | FEB 2020 |
| FIG. No. | 1410R.06 |

EXISTING CONDITIONS
PLAN - 2

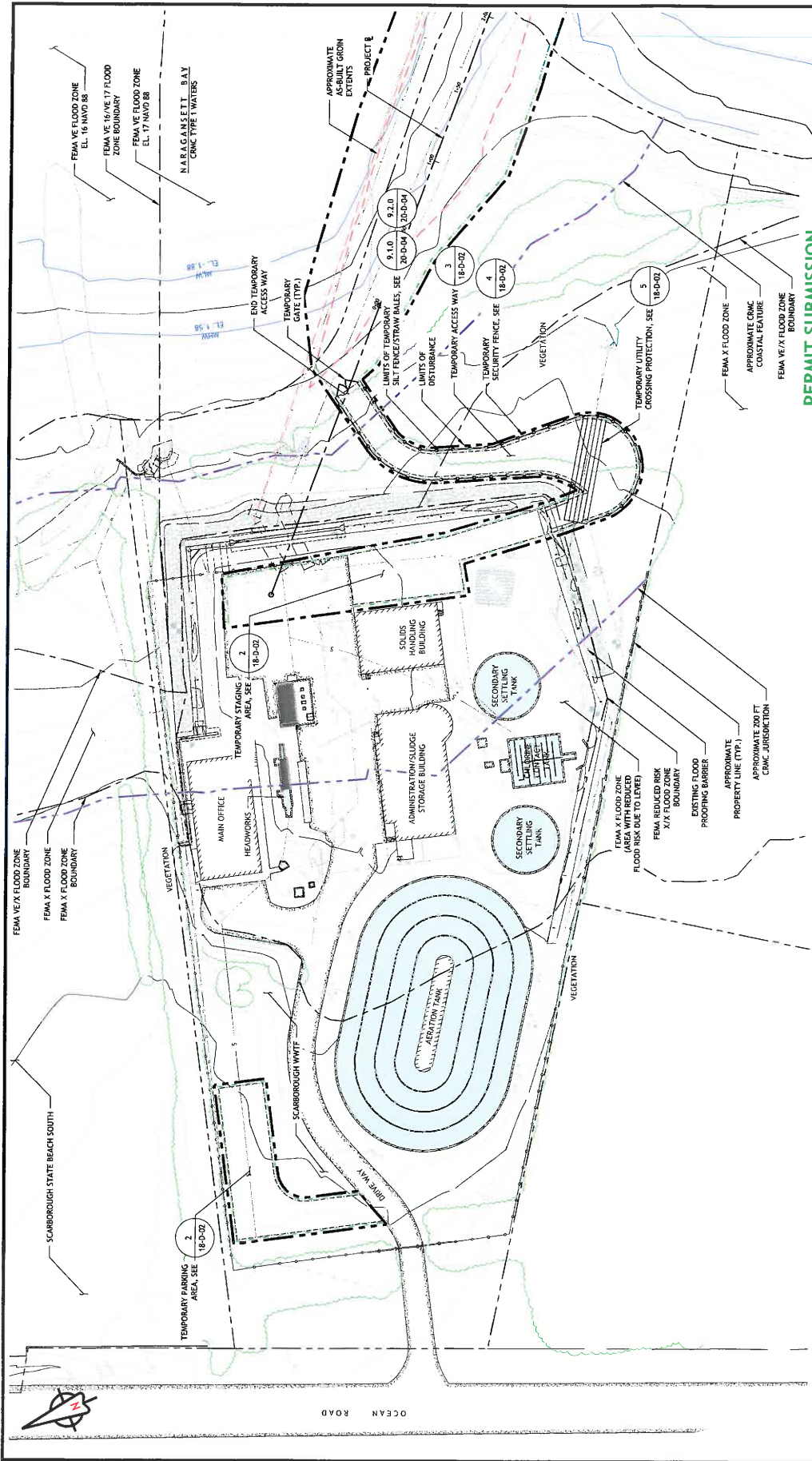
SCARBOROUGH WWTF GROIN
RESTORATION PROJECT
TOWN OF NARRAGANSETT
Narragansett, Rhode Island



THIS IS ONE COPY OF ORIGINAL DRAWING
IF NOT ONE INCH ON THIS SHEET, ACCURACY AS SHOWN

| | | | |
|----------|-----------|----------|------|
| BY: JAPD | REVISIONS | DIA. No. | DATE |
| | | | |
| | | | |
| | | | |

RT Group, Inc.
Engineered from the Ground Up®
1000 WASHINGTON STREET, SUITE 200
NARRAGANSETT, RHODE ISLAND 02882
T 401-478-3100 F 401-724-7604
WWW.RTGROUPINC.COM



**PERMIT SUBMISSION
NOT FOR CONSTRUCTION**

THIS DRAWING WAS REDUCED FROM
22"X34" TO 8.5"X11"

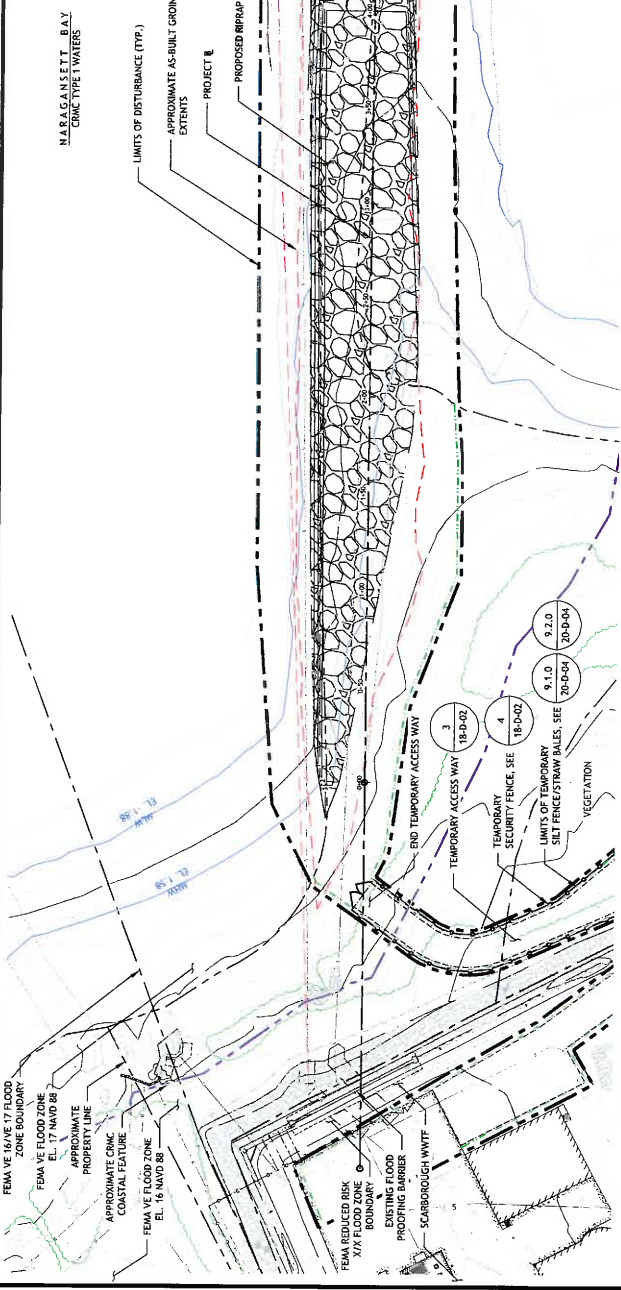
PLAN
SCALE: 1" = 30'-0"



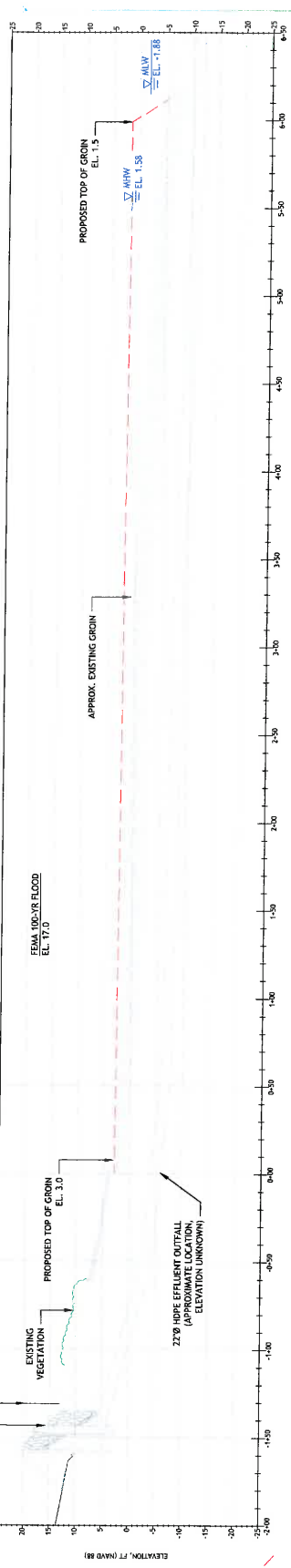
| | | | | | |
|--|--|--|-------------------|---------------------------------------|--|
| <p>RT Group, Inc. Engineers from the Ground UpSM 1000 New Bedford Street, Suite 200 New Bedford, MA 01905 Tel: 508-398-3100 Fax: 508-398-3100 www.rtagroup.com</p> | | DSN DR CHK J/VD | D/A D/B J/B | D/A No. DATE REVISIONS BY: JAPD | SHEET 8 OF 30 DWG No. C-05 DATE FEB 2022 PROJ. No. 14108.06 |
| SCARBOROUGH WWTF GROIN RESTORATION PROJECT TOWN OF NARRAGANSETT NARRAGANSETT, Rhode Island | | TOWN OF NARRAGANSETT NARRAGANSETT, Rhode Island | | PROPOSED SITE ACCESS PLAN | |



NOT TO BE USED FOR ORIGINAL DRAWINGS
IF NOT ONE INCH ON THIS SHEET, DIMENSIONS ACCORDINGLY



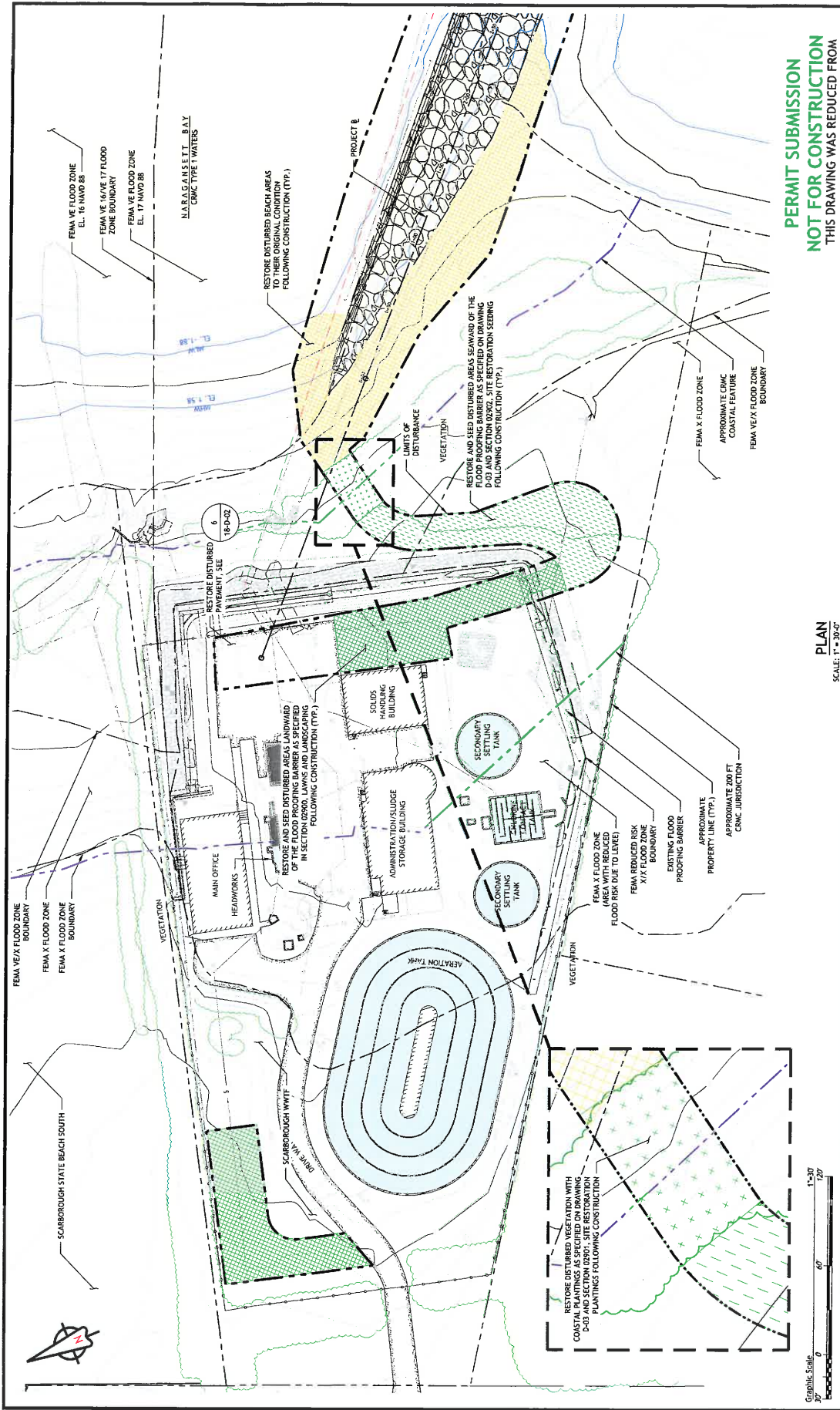
PLAN
SCALE: 1" = 30'-0"



PROFILE
VERT. SCALE: 1" = 10'-0"
HORIZ. SCALE: 1" = 30'-0"

PERMIT SUBMISSION
NOT FOR CONSTRUCTION
THIS DRAWING WAS REDUCED FROM
22"X34" TO 8.5"X11"

| | | | | | | | |
|---|--|--------------------------------|--------------------------|-------------------|---------|---|---|
| RT Group, Inc. Engineered from the Ground Up 1000 North Main Street, Suite 1000 North Attleboro, MA 01937 Tel: 413.310.7400 Fax: 413.310.7400 www.rtg.com | | DSR DR CHK JBR JPD | DIA DBH JBR JPD | DATE REVISIONS | BY: JPD | SCARBOROUGH WWTF GROIN RESTORATION PROJECT TOWN OF NARRAGANSETT NARRAGANSETT, RHODE ISLAND | SHEET DWG No. DATE PROJECT No. |
| | | | | | | PROPOSED GROIN RESTORATION PLAN & PROFILE | 9 OF 30 C-06 FEB 2020 14108.06 |



PERMIT SUBMISSION
NOT FOR CONSTRUCTION
 THIS DRAWING WAS REDUCED FROM
 22"X34" TO 8.5"X11"

PLAN
 SCALE: 1" = 30'-0"



| | | | | | | | |
|--|--|---------------------------|--------------------------|--|-----------------------|--------------------------------------|--|
| RT Group, Inc. Engineers from the Ground Up 20 Business Village Way, Suite 134 Scarborough, ME 04074 T 407.438.3100 F 407.294.8806 WWW.RTGROUP.COM | | DSGN DR CHK APPD | DIA DBH JBR DIA | NO. OF SHEETS ORIGINAL DRAWING 0 IF NOT ONE INCH ON THIS SHEET, ADJUST SCALES ACCORDINGLY | BY: JAPD REVISIONS | SHEET DWG No. DATE PROJ No. | 10 OF 30 C-07 FEB 2020 14108.06 |
| SCARBOROUGH WWTF GROIN RESTORATION PROJECT TOWNS OF MARAGANSETT, NORWEGIANSETT, RIDGE BEARD | | | | SITE RESTORATION PLAN | | | |