



State of Rhode Island
Coastal Resources Management Council
Oliver H. Stedman Government Center
4808 Tower Hill Road, Suite 3
Wakefield, RI 02879-1900

(401) 783-3370
Fax (401) 783-2069

PUBLIC NOTICE

File Number: 2020-06-047 Date: June 23, 2020

This office has under consideration the application of:

Robert & Lori Joyal
54 Powaget Avenue
Charlestown, RI 02813

for a State of Rhode Island Assent to construct and maintain: construct a new residential boating facility consisting of a 4' x 41' fixed pier, a 3' x 12' ramp and a 8' x 18.75' float. The facility will extend 49.93' beyond mean low water. The existing boating facility will be removed.

Project Location:	18 Powaget Avenue
City/Town:	Charlestown
Plat/Lot:	2 / 557
Waterway:	Ninigret Pond

Plans of the proposed work may be seen at the CRMC office in Wakefield.

In accordance with the Administrative Procedures Act (Chapter 42-35 of the Rhode Island General Laws) you may request a hearing on this matter.

You are advised that if you have good reason to enter protests against the proposed work it is your privilege to do so. It is expected that objectors will review the application and plans thoroughly, visit site of proposed work if necessary, to familiarize themselves with the conditions and cite what law or laws, if any, would in their opinion be violated by the work proposed.

If you desire to protest, you must attend the scheduled hearing and give sworn testimony. A notice of the time and place of such hearing will be furnished you as soon as possible after receipt of your request for hearing. If you desire to request a hearing, to receive consideration, it should be in writing (**with your correct mailing address, e-mail address and valid contact number**) and be received at this office on or before July 23, 2020.



LOCUS MAP

DOCK APPLICATION

PREPARED FOR:


LORI JOYAL
18 POWAGET AVENUE
IN THE TOWN OF CHARLESTOWN
MAP 2, LOT 557

5/29/2020

JOB NUMBER: 8347.003

© 2020 ENVIRONMENTAL PLANNING & SURVEYING, INC.

WESLEY GRANT III



Environmental Planning & Surveying, Inc.



Civil Engineering
Surveying
C A D Drafting

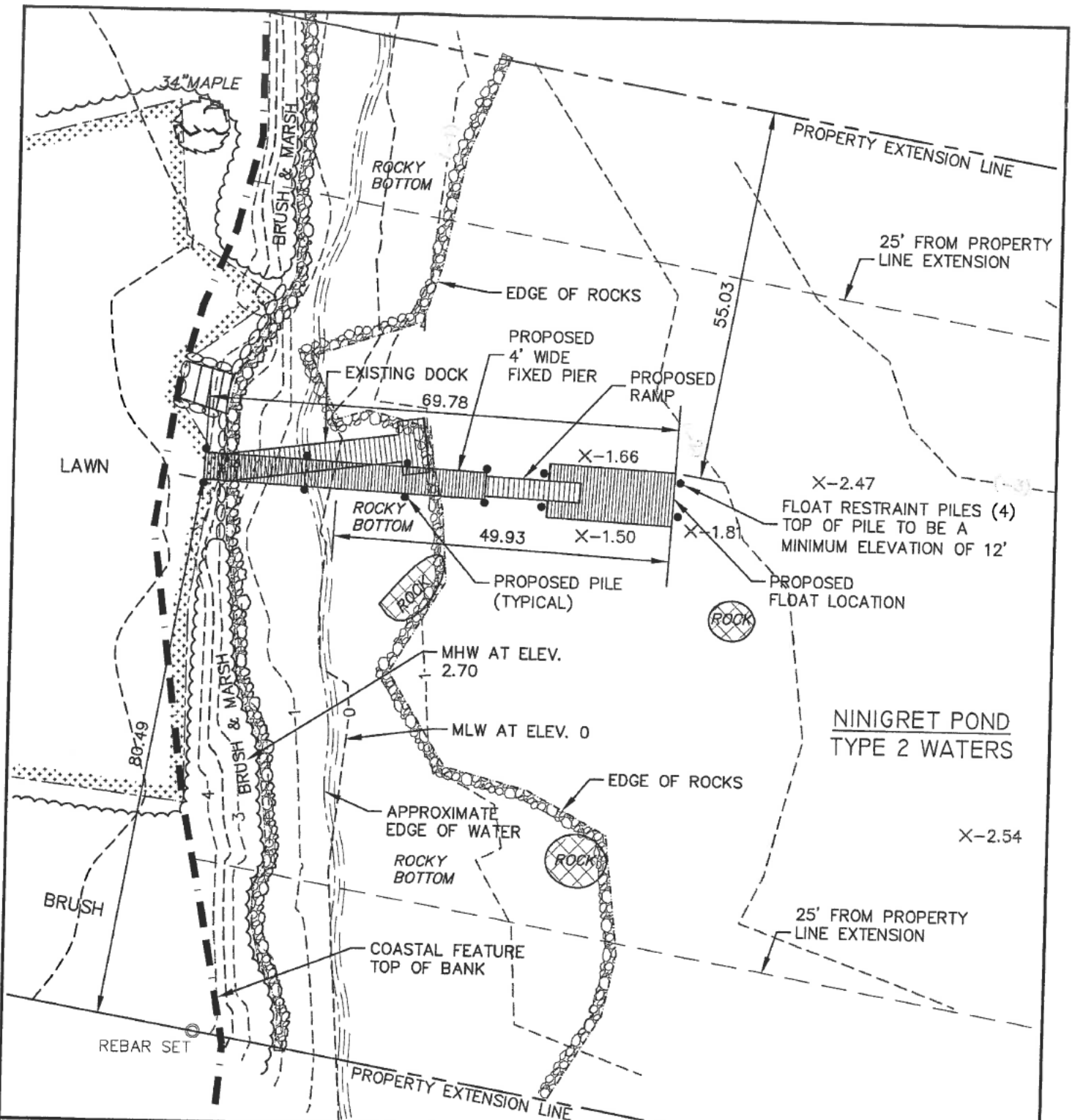
RECEIVED

JUN 15 2020

COASTAL RESOURCES
MANAGEMENT COUNCIL

52 Dugway Bridge Road West Kingston, Rhode Island 02892 (401) 789-3628

Page 1 of 10



DOCK APPLICATION

PREPARED FOR:

LORI JOYAL
18 POWAGET AVENUE
IN THE TOWN OF CHARLESTOWN
MAP 2, LOT 557

5/29/2020

JOB NUMBER: 8347.005

© 2020 ENVIRONMENTAL PLANNING & SURVEYING, INC.

WESLEY GRANT III



**REGISTERED
PROFESSIONAL ENGINEER
CIVIL**

Environmental Planning & Surveying, Inc.

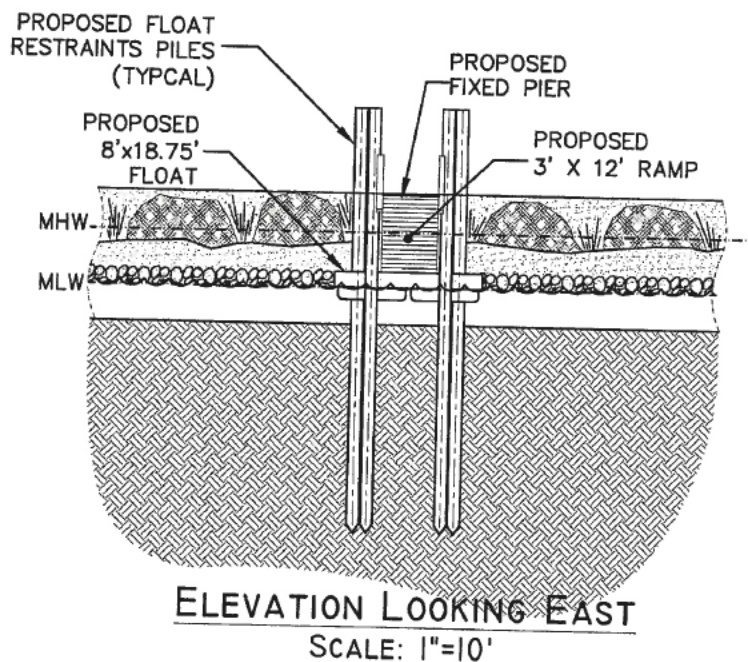
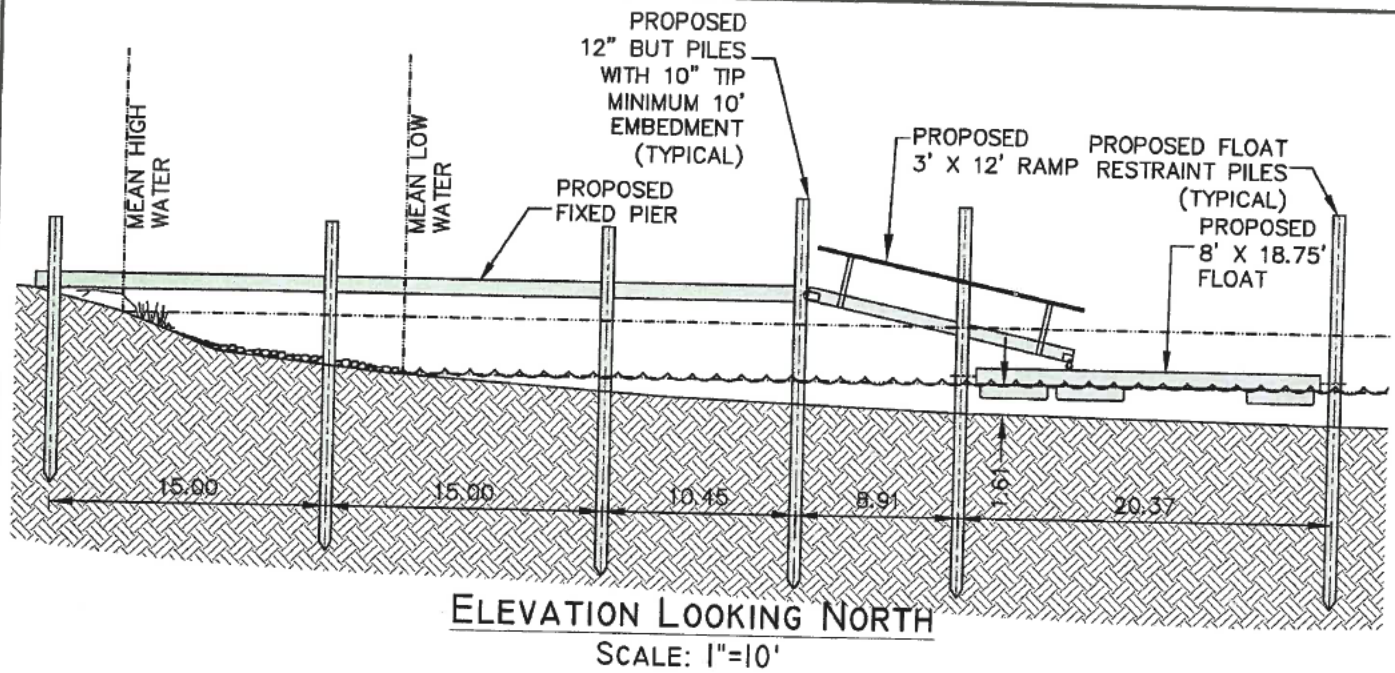


Civil Engineering
Surveying
C A D Drafting

52 Dugway Bridge Road West Kingston, Rhode Island 02892 (401) 789-3628

**RECEIVED
JUN 15 2020**

COASTAL RESOURCES
MANAGEMENT COUNCIL



NOTE: NO S.A.V.'S OBSERVED.

DOCK APPLICATION

PREPARED FOR:

LORI JOYAL
18 POWAGET AVENUE
IN THE TOWN OF CHARLESTOWN
MAP 2, LOT 557

5/29/2020

JOB NUMBER: 8347.003

© 2020 ENVIRONMENTAL PLANNING & SURVEYING, INC.

WESLEY GRANT III

No.



REGISTERED
PROFESSIONAL ENGINEER
CIVIL

Environmental Planning & Surveying, Inc.



Civil Engineering
Surveying
C A D Drafting

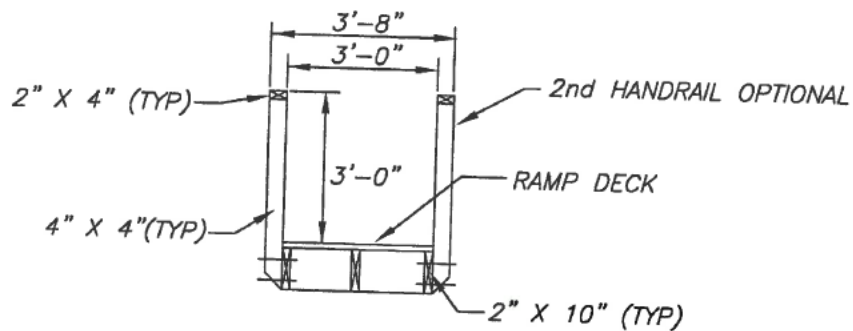
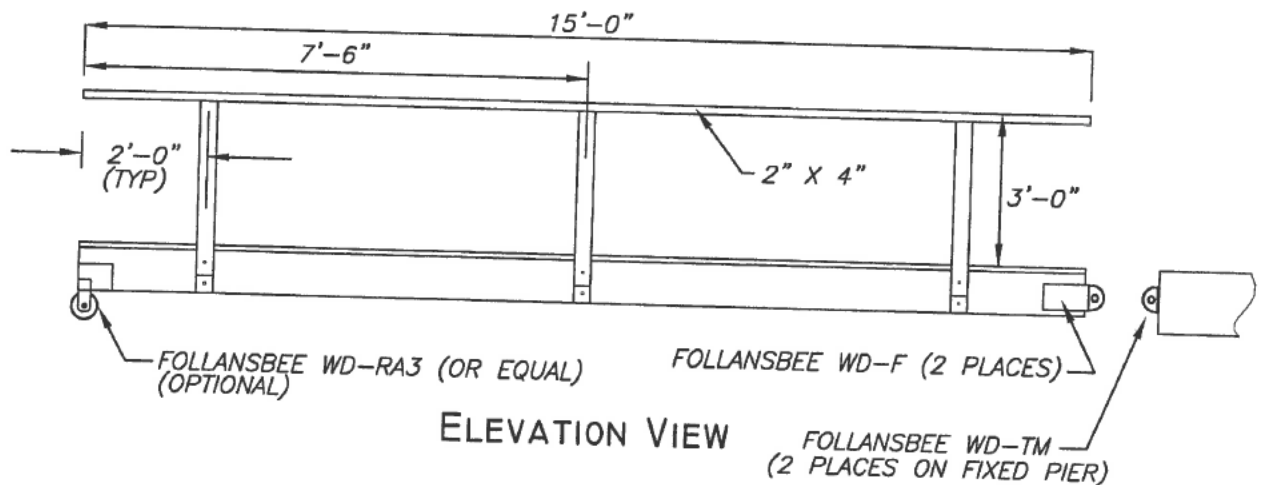
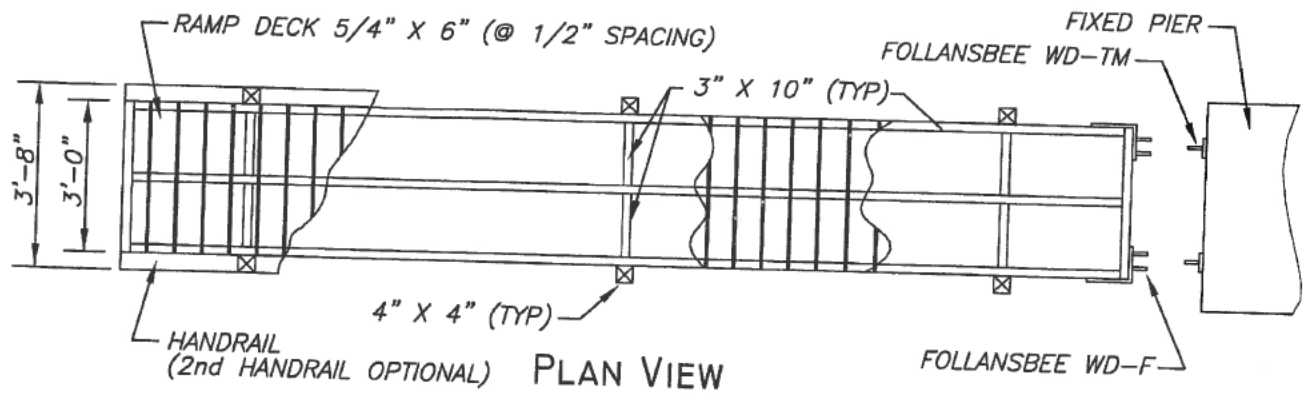
RECEIVED

JUN 15 2020

COASTAL RESOURCES
MANAGEMENT COUNCIL

52 Dugway Bridge Road West Kingston, Rhode Island 02892 (401) 769-3628

Page 5 of 10



RAMP DETAILS

NO SCALE

NOTE: HOT DIPPED GALVANIZED (OR STAINLESS STEEL) FASTENERS SHALL BE USED AS REQUIRED.

DOCK APPLICATION

PREPARED FOR:

LORI JOYAL
18 POWAGET AVENUE
IN THE TOWN OF CHARLESTOWN
MAP 2, LOT 557

5/29/2020

JOB NUMBER: 8347.003

© 2020 ENVIRONMENTAL PLANNING & SURVEYING, INC.

WESLEY GRANT III



REGISTERED
PROFESSIONAL ENGINEER
CIVIL

Environmental Planning & Surveying, Inc.



Civil Engineering
Surveying
C A D Drafting

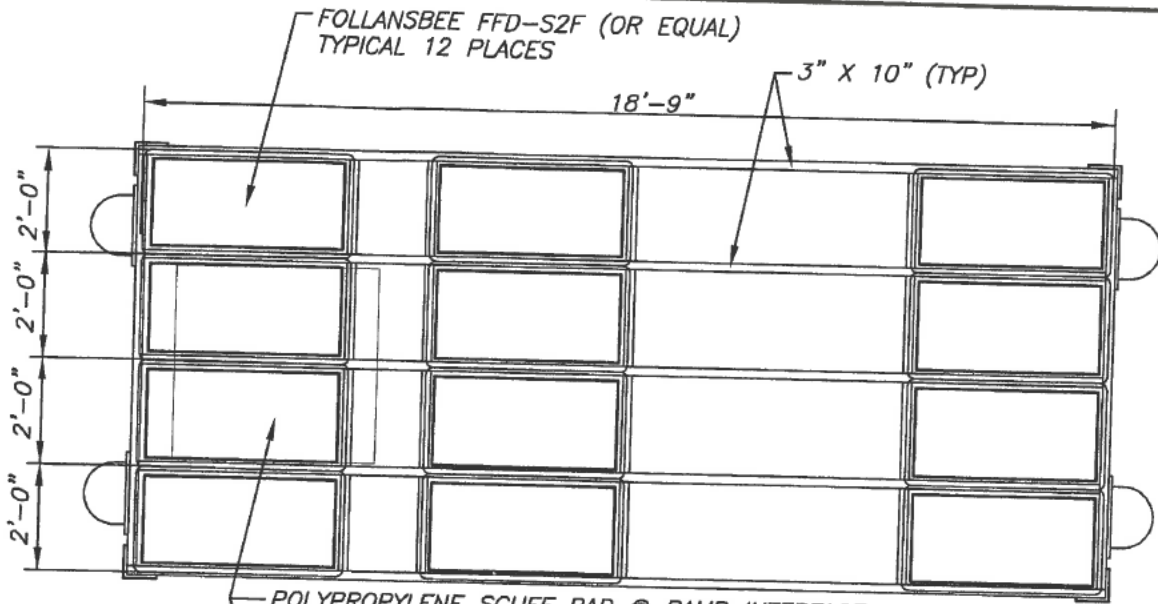
RECEIVED

JUN 15 2020

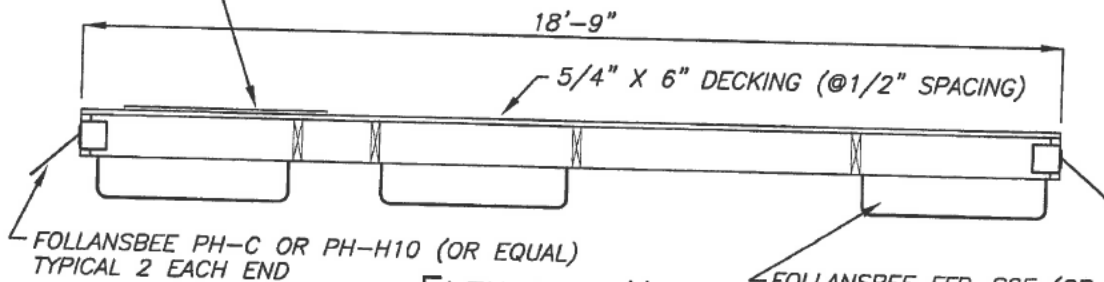
COASTAL RESOURCES
MANAGEMENT COUNCIL

52 Dugway Bridge Road West Kingston, Rhode Island 02892 (401) 789-3628

Page 6 of 10

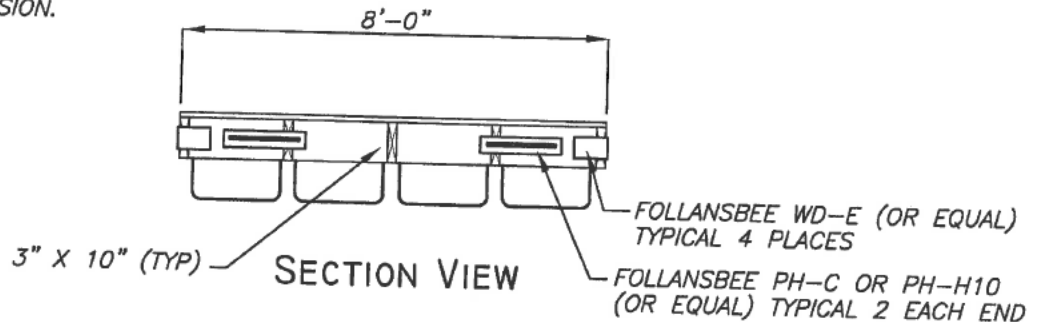


PLAN VIEW



ELEVATION VIEW

NOTE: USE PVC PIPE AS ROLLERS WITH CHAIN TYPE PILE HOLDERS TO MINIMIZE ABRASION.



SECTION VIEW

NOTE: HOT DIPPED GALVANIZED (OR STAINLESS STEEL) FASTENERS SHALL BE USED AS REQUIRED.

FLOAT DETAIL

NO SCALE

DOCK APPLICATION

PREPARED FOR:

LORI JOYAL
18 POWAGET AVENUE
IN THE TOWN OF CHARLESTOWN
MAP 2, LOT 557

5/29/2020

JOB NUMBER: 8347.003

© 2020 ENVIRONMENTAL PLANNING & SURVEYING, INC.

WESLEY GRANT III

No.

3157

REGISTERED
PROFESSIONAL ENGINEER
CIVIL

Environmental Planning & Surveying, Inc.



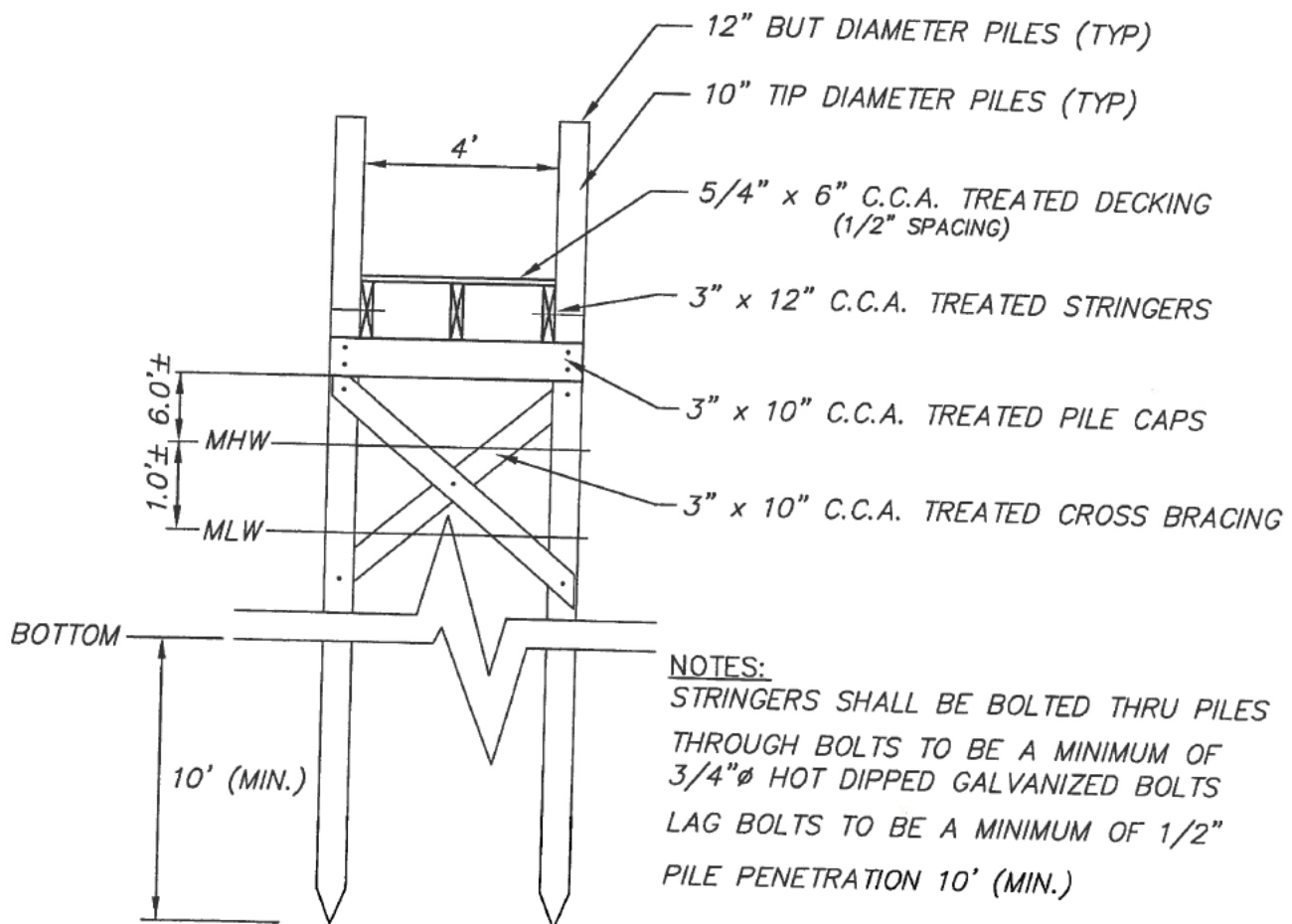
Civil Engineering
Surveying
C A D Drafting

52 Dugway Bridge Road West Kingston, Rhode Island 02892 (401) 789-3628

RECEIVED

JUN 15 2020

COASTAL RESOURCES
MANAGEMENT COUNCIL



NOTE: HOT DIPPED GALVANIZED (OR STAINLESS STEEL) FASTENERS SHALL BE USED AS REQUIRED.

DOCK SECTION NOT TO SCALE

DOCK APPLICATION

PREPARED FOR:

LORI JOYAL
18 POWAGET AVENUE
IN THE TOWN OF CHARLESTOWN
MAP 2, LOT 557

5/29/2020

JOB NUMBER: 8347.003

© 2020 ENVIRONMENTAL PLANNING & SURVEYING, INC.

WESLEY GRANT III



REGISTERED
PROFESSIONAL ENGINEER
CIVIL

Environmental Planning & Surveying, Inc.



Civil Engineering
Surveying
C A D Drafting

RECEIVED

JUN 15 2020

COASTAL RESOURCES
MANAGEMENT COUNCIL

52 Dugway Bridge Road West Kingston, Rhode Island 02892 (401) 789-3628

Page 8 of 10