

**State of Rhode Island**  
**Coastal Resources Management Council**  
**Oliver H. Stedman Government Center**  
**4808 Tower Hill Road, Suite 3**  
**Wakefield, RI 02879**  
**(401)783-3370**

**State of Rhode Island**  
**Department of Environmental Management**  
**Office of Technical and Customer Asst.**  
**235 Promenade Street**  
**Providence, RI 02908-5767**  
**(401)222-6822**

## **JOINT PUBLIC NOTICE**

CRMC File No.: 2021-09-066 Date: October 15, 2021

RIDEM Water Quality Certification Number: WQC 21-163 DP 21-189

These offices have under consideration the application of:

**Joel & Carol Nulman**  
**4 Florence Road**  
**Narragansett, RI 02879**

for State of Rhode Island Assent (in accordance with the Coastal Resources Management Program), and a State of Rhode Island Dredge Permit (in accordance with the Marina infrastructure Maintenance Act of 1996 and the Marine Waterways and Boating Facilities Act of 2001, Rhode Island General Laws Chapter 46-6.1) and State of Rhode Island Water Quality Certification (in accordance with Chapter 42-35 pursuant to Chapters 46-12 and 42-17.1 of the RIGL, as amended) to perform:

The project will include: Maintenance dredging of approximately 200 cubic yards with beneficial reuse of the material at the near shore site adjacent to the South Kingstown town beach.

Project Location: Pt. Judith Pond

Street & Number: 4 & 8 Florence Road

City/Town: Narragansett

Plat Number: R-2 Lot Number: 372,375

Waterway: Pt Judith Pond

Plans of the proposed work may be seen at the CRMC office in Wakefield.

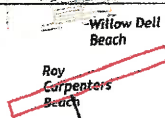
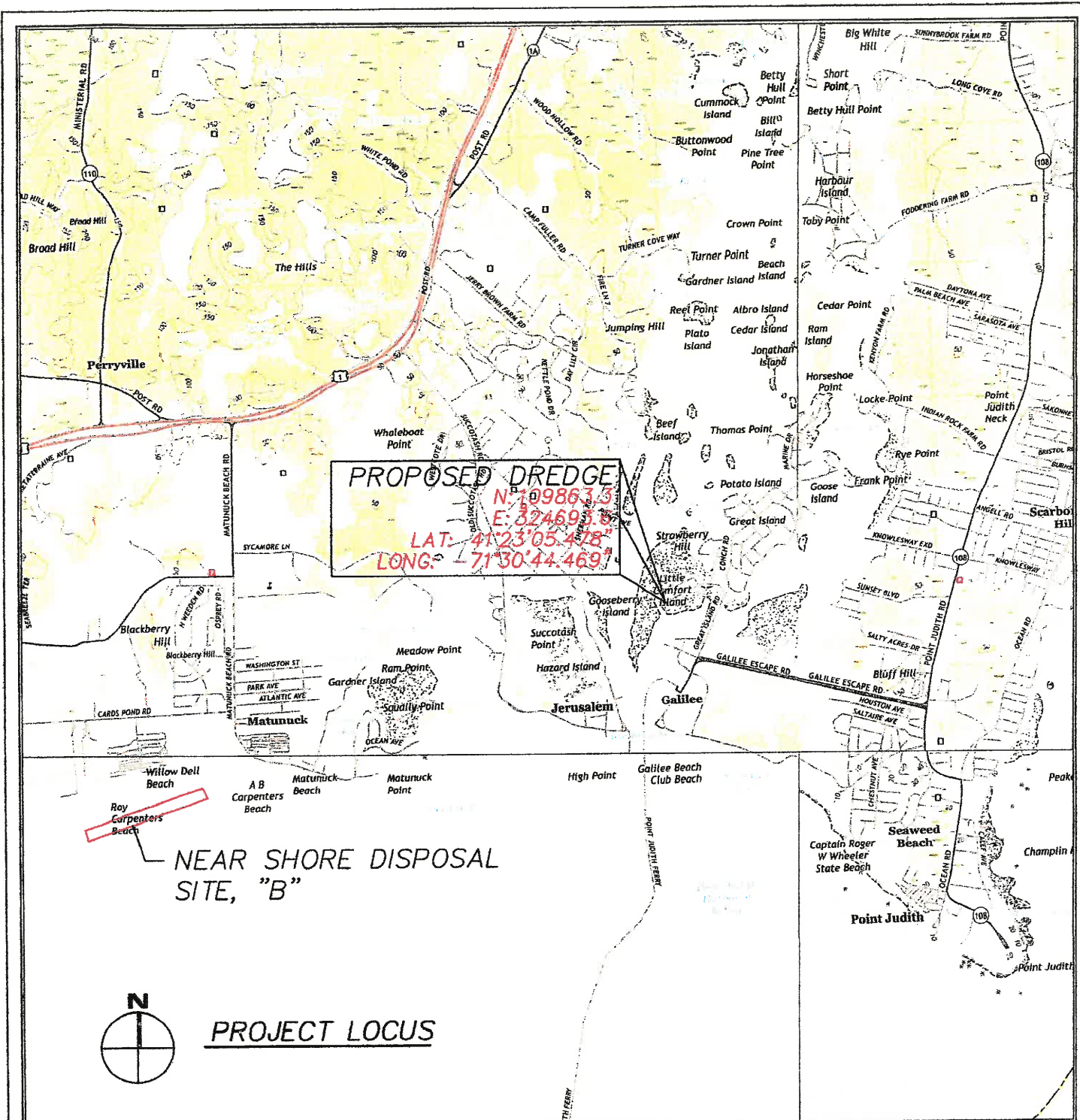
In accordance with the Administrative Procedures Act (Chapter 42-35 of the Rhode Island General Laws) you may request a hearing on this matter. You are advised that if you have good reason to enter protests against the proposed work it is your privilege to do so. It is expected that objectors will review the application and plans thoroughly, visit site of proposed work if necessary, to familiarize themselves with the conditions and cite what law or laws, if any, would in their opinion be violated by the work proposed.

RICRMC/RIDEM Joint Public Notice  
CRMC File No. 2021-09-066  
October 15, 2021  
Page Two


This also serves as notice that the Rhode Island Department of Environmental Management, Office of Water Resources, Water Quality Certification Program has under consideration and review the same proposed activity as described above for compliance with the State's Water Quality Regulations (AUTHORITY: in accordance with Clean Water Act, as amended (33 U.S.C. 1251 et.seq.; Chapter 42-35 pursuant to Chapters 46-12 and 42-17.1 of the Rhode Island General Laws of 1956, as amended).

If you desire to protest, you must attend the scheduled hearing and give sworn testimony. A notice of the time and place of such hearing will be furnished you as soon as possible after receipt of your request for hearing. If you desire to request a hearing, to receive consideration, it should be in writing and be received at this office on or before November 15, 2021.

It is expected that objectors will review the application and associates plans thoroughly. Comments that pertain to this Joint Notice must be submitted in writing and must be addressed to Rhode Island Coastal Resources Management Council and Rhode Island Dept of Environmental Management at the above referenced addresses.




NEAR SHORE DISPOSAL SITE, "B"



PROJECT LOCUS

PROPOSED MAINTENANCE DREDGE  
 JOEL NULMAN & CAROL NULMAN  
 #4 & #8 FLORENCE ROAD  
 AP R-2, LOTS 372 & 375  
 NARRAGANSETT, RI 02879  
 BY: WARREN HALL, CIVIL ENGINEER  
 AUGUST 24, 2021 SH 1 OF 3





CONCRETE SEAWALL  
TOP = 6.5 ±

EXTENDS TO MHW

EXTENDS TO MHW

#8  
AP R-2, LOT 372  
N/F CAROL NULMAN

AP R-2, LOT 374  
N/F SAUL NULMAN  
TRUSTEE

#4  
AP R-2, LOT 375  
N/F JOEL NULMAN

FLORENCE ROAD

STONE BOUND  
31'

EX PIER  
REF 1989-07-008

STONE WALL  
SANDY BEACH

TRANSECT (D)

TRANSECT (C)

EX PIER  
DECK EL = 7.66 MLLW  
REF 1993-01-056

TRANSECT (B)

TRANSECT (A)

HTL  
4.4

MHW  
3.2

MLLW  
0.0

CONTROL POINT  
SET 60d SPIKE  
ELEV = 13.92 MLLW  
N: 109932.4  
E: 324838.7  
LAT: 41°23'06.161"  
LONG: -71°30'42.565"

EDGE OF VEGETATION

NATURALLY DEEP CHANELL

NATURALLY DEEP CHANELL

320' ±  
CHANNEL

POINT JUDITH POND  
CRMC TYPE 5 WATER  
EBB

APPLICANT MOORING

PROPOSED DREDGE FOOTPRINT  
AREA = 8955 SF


**LEGEND**

⊕ SEDIMENT SAMPLE

--- EXISTING CONTOUR

--- PROPOSED DREDGE CONTOUR

(A)---(A) TRANSECT PROFILE  
SEE SHEET 3



PROPOSED MAINTENANCE DREDGE  
JOEL NULMAN & CAROL NULMAN  
#4 & #8 FLORENCE ROAD  
AP R-2, LOTS 372 & 375  
NARRAGANSETT, RI 02879  
BY: WARREN HALL, CIVIL ENGINEER  
AUGUST 24, 2021 SH 2 OF 3



Scale 1" = 60'