



State of Rhode Island
Coastal Resources Management Council
Oliver H. Stedman Government Center
4808 Tower Hill Road, Suite 3
Wakefield, RI 02879-1900

(401) 783-3370
Fax (401) 783-2069

PUBLIC NOTICE

File Number: 2022-06-093 Date: July 28, 2022

This office has under consideration the application of:

**Town of North Kingstown
2050 Davisville Road
North Kingstown, RI 02852**

for a State of Rhode Island Assent to expand an existing concrete launching ramp, remove existing floating docks, reposition rip rap revetment, construct and maintain new public recreational boating facility consisting of 6ft x 120ft access floats and anchor piles. The facility is proposed to extend 89ft beyond mean low water.

Project Location:	8150 Post Road
City/Town:	North Kingstown
Plat/Lot:	118 / 32
Waterway:	Mill Cove

Plans of the proposed work can be requested at Cstaff1@crmc.ri.gov.

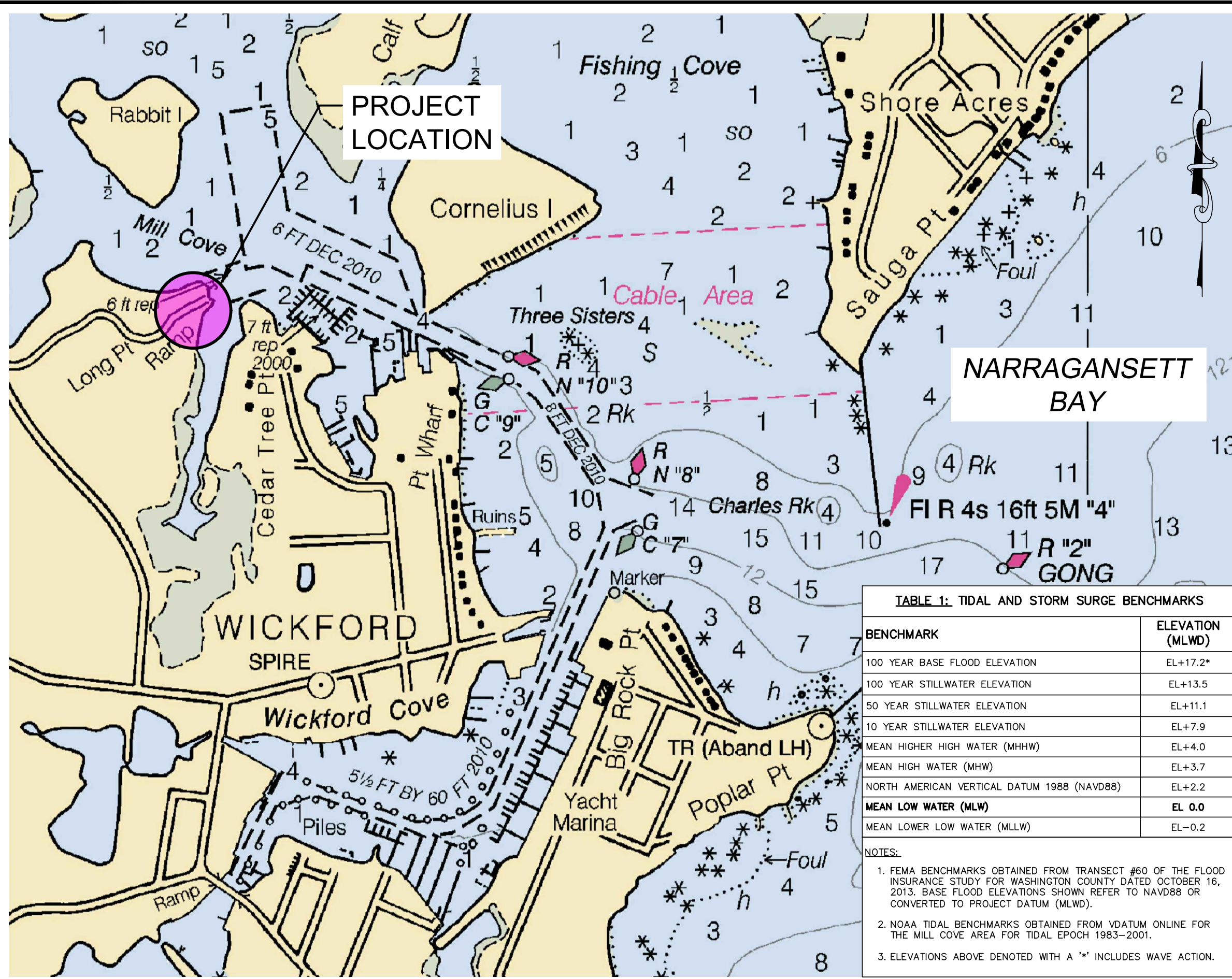
In accordance with the Administrative Procedures Act (Chapter 42-35 of the Rhode Island General Laws) you may request a hearing on this matter.

You are advised that if you have good reason to enter protests against the proposed work it is your privilege to do so. It is expected that objectors will review the application and plans thoroughly, visit site of proposed work if necessary, to familiarize themselves with the conditions and cite what law or laws, if any, would in their opinion be violated by the work proposed.

If you desire to protest, you must attend the scheduled hearing and give sworn testimony. A notice of the time and place of such hearing will be furnished you as soon as possible after receipt of your request for hearing. If you desire to request a hearing, to receive consideration, it should be in writing (**with your correct mailing address, e-mail address and valid contact number**) and be received at this office on or before August 28, 2022.

Please email your comments/hearing requests to: cstaff1@crmc.ri.gov; or mail via USPS to: Coastal Resources Management Council; O. S. Government Center, 4808 Tower Hill Road, Rm 116; Wakefield, RI 02879.

/lat



**PROJECT
LOCATION**

**NARRAGANSETT
BAY**

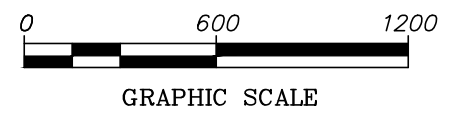
RECEIVED
6/16/2022
COASTAL RESOURCES
MANAGEMENT COUNCIL



HARBOR ENGINEERING, LLC

26 BOSWORTH STREET
BARRINGTON, RI 02806
(401) 829-4870
harboreng.com

No.	Revision	Date	App.



Client/Owner:
TOWN OF NORTH KINGSTOWN
DEPARTMENT OF PUBLIC WORKS
2050 DAVISVILLE ROAD
NORTH KINGSTOWN, RI 02852

Issued for:
**WILSON PARK BOAT RAMP IMPROVEMENTS
REGULATORY REVIEW
NOT FOR CONSTRUCTION**

Drawing Title:
VICINITY CHART
NOAA CHART #13223
NARRAGANSETT BAY, RHODE ISLAND
VERTICAL DATUM: MLLWD

TABLE 1: TIDAL AND STORM SURGE BENCHMARKS

BENCHMARK	ELEVATION (MLWD)
100 YEAR BASE FLOOD ELEVATION	EL+17.2*
100 YEAR STILLWATER ELEVATION	EL+13.5
50 YEAR STILLWATER ELEVATION	EL+11.1
10 YEAR STILLWATER ELEVATION	EL+7.9
MEAN HIGHER HIGH WATER (MHHW)	EL+4.0
MEAN HIGH WATER (MHW)	EL+3.7
NORTH AMERICAN VERTICAL DATUM 1988 (NAVD88)	EL+2.2
MEAN LOW WATER (MLW)	EL 0.0
MEAN LOWER LOW WATER (MLLW)	EL-0.2

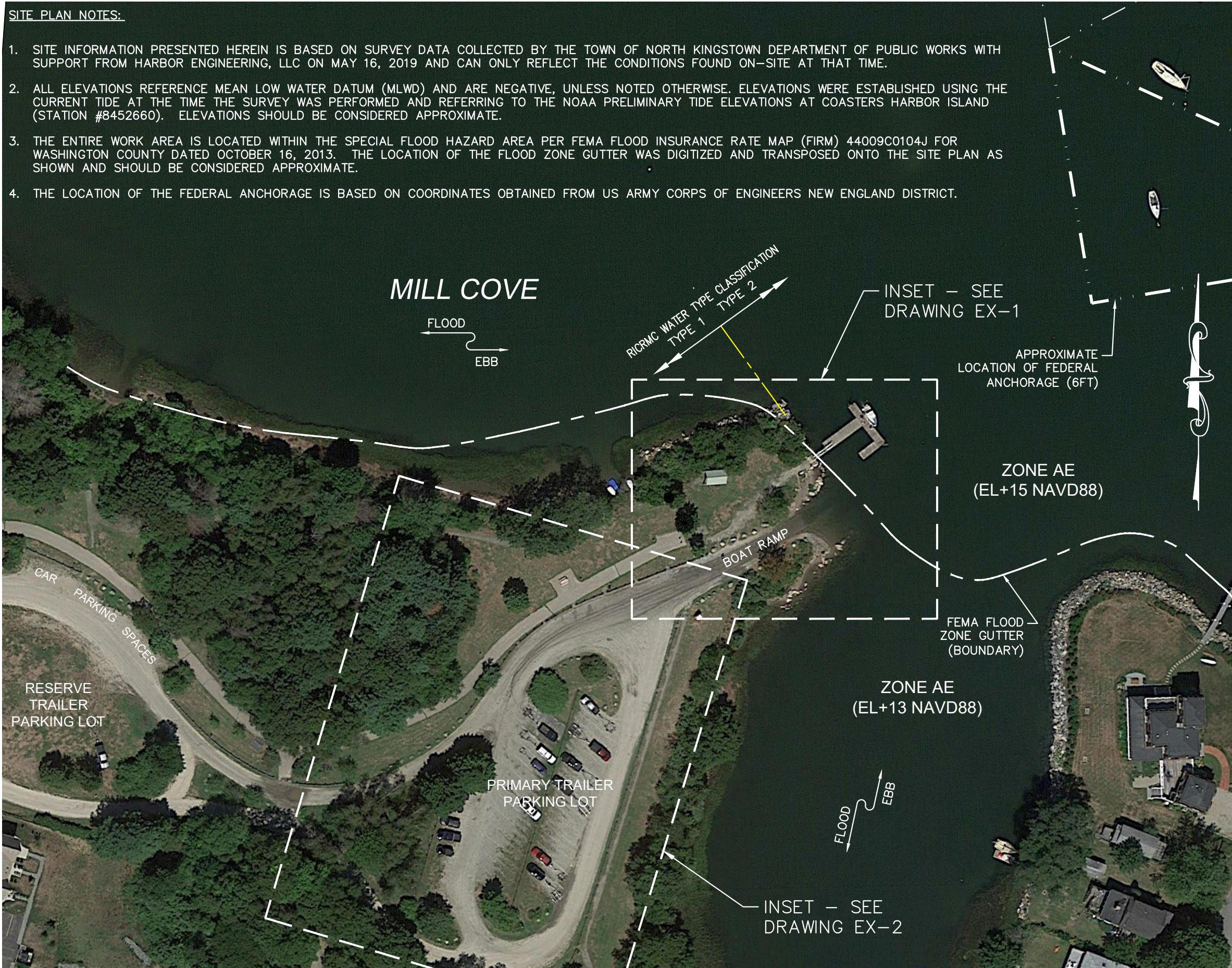
- NOTES:
- FEMA BENCHMARKS OBTAINED FROM TRANSECT #60 OF THE FLOOD INSURANCE STUDY FOR WASHINGTON COUNTY DATED OCTOBER 16, 2013. BASE FLOOD ELEVATIONS SHOWN REFER TO NAVD88 OR CONVERTED TO PROJECT DATUM (MLWD).
 - NOAA TIDAL BENCHMARKS OBTAINED FROM VDATUM ONLINE FOR THE MILL COVE AREA FOR TIDAL EPOCH 1983-2001.
 - ELEVATIONS ABOVE DENOTED WITH A "*" INCLUDES WAVE ACTION.

AUGUST J. KREUZKAMP, III
No. 7949
REGISTERED PROFESSIONAL ENGINEER CIVIL
6/3/2022

Date:	5/27/2022
Scale:	1" = 600 FT
Designed By:	AJK
Drawn by:	AJK
Checked by:	
Project Number:	2022-10
Sheet	1 of 7
Drawing Number:	C-1

SITE PLAN NOTES:

1. SITE INFORMATION PRESENTED HEREIN IS BASED ON SURVEY DATA COLLECTED BY THE TOWN OF NORTH KINGSTOWN DEPARTMENT OF PUBLIC WORKS WITH SUPPORT FROM HARBOR ENGINEERING, LLC ON MAY 16, 2019 AND CAN ONLY REFLECT THE CONDITIONS FOUND ON-SITE AT THAT TIME.
2. ALL ELEVATIONS REFERENCE MEAN LOW WATER DATUM (MLWD) AND ARE NEGATIVE, UNLESS NOTED OTHERWISE. ELEVATIONS WERE ESTABLISHED USING THE CURRENT TIDE AT THE TIME THE SURVEY WAS PERFORMED AND REFERRING TO THE NOAA PRELIMINARY TIDE ELEVATIONS AT COASTERS HARBOR ISLAND (STATION #8452660). ELEVATIONS SHOULD BE CONSIDERED APPROXIMATE.
3. THE ENTIRE WORK AREA IS LOCATED WITHIN THE SPECIAL FLOOD HAZARD AREA PER FEMA FLOOD INSURANCE RATE MAP (FIRM) 44009C0104J FOR WASHINGTON COUNTY DATED OCTOBER 16, 2013. THE LOCATION OF THE FLOOD ZONE GUTTER WAS DIGITIZED AND TRANSPOSED ONTO THE SITE PLAN AS SHOWN AND SHOULD BE CONSIDERED APPROXIMATE.
4. THE LOCATION OF THE FEDERAL ANCHORAGE IS BASED ON COORDINATES OBTAINED FROM US ARMY CORPS OF ENGINEERS NEW ENGLAND DISTRICT.



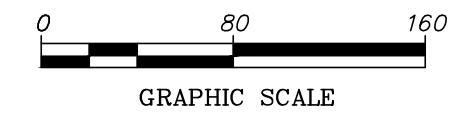
RECEIVED
6/16/2022
 COASTAL RESOURCES
 MANAGEMENT COUNCIL



HARBOR ENGINEERING, LLC

26 BOSWORTH STREET
 BARRINGTON, RI 02806
 (401) 829-4870
 harboreng.com

No.	Revision	Date	App.



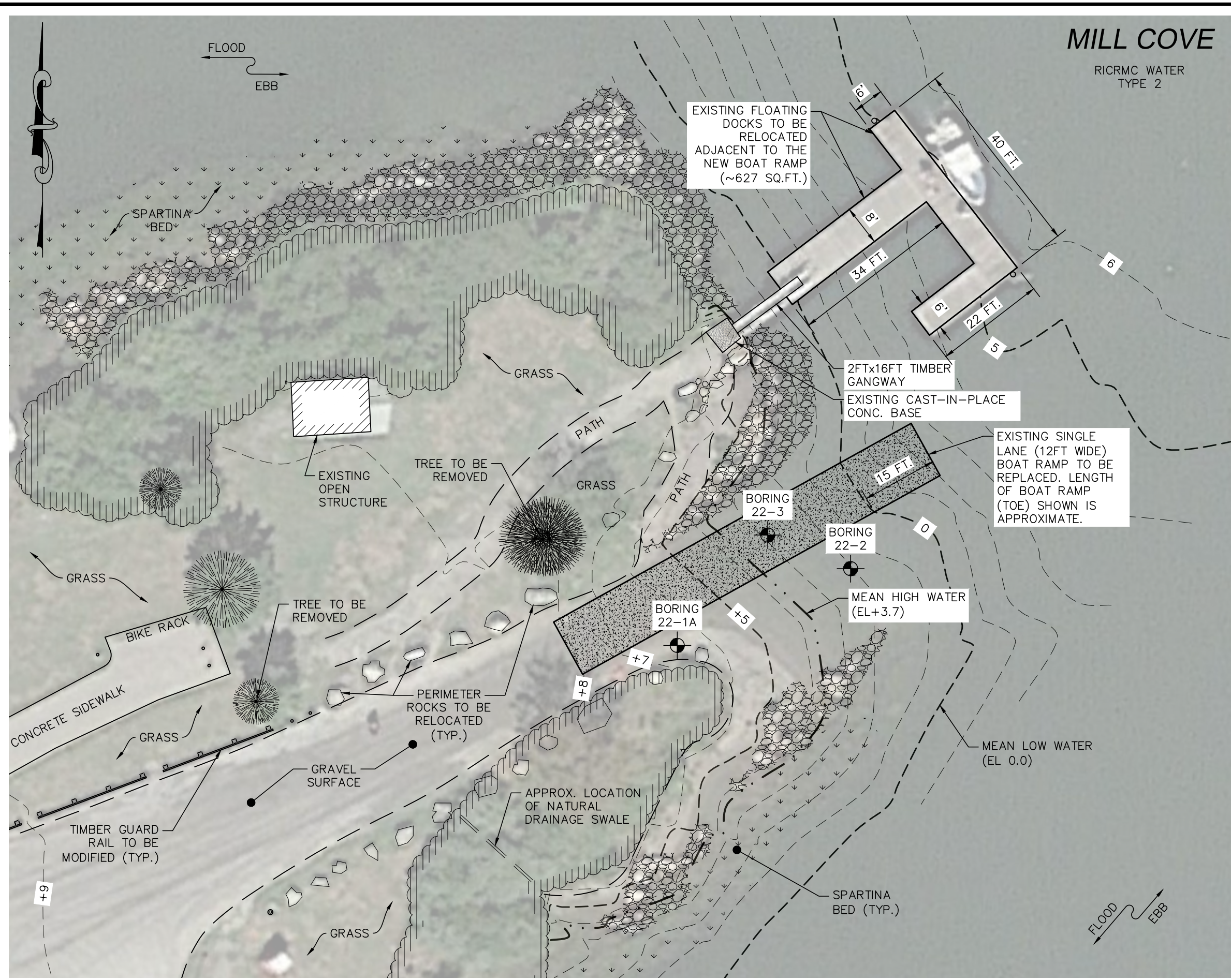
Client/Owner:
TOWN OF NORTH KINGSTOWN
 DEPARTMENT OF PUBLIC WORKS
 2050 DAVISVILLE ROAD
 NORTH KINGSTOWN, RI 02852

Issued for:
**WILSON PARK BOAT RAMP IMPROVEMENTS
 REGULATORY REVIEW
 NOT FOR CONSTRUCTION**

Drawing Title:
AERIAL PHOTO
 GOOGLE EARTH
 PHOTO TAKEN AUGUST 22, 2016

AUGUST J. KREUZKAMP, III
 No. **7949**
 REGISTERED PROFESSIONAL ENGINEER CIVIL
 6/3/2022

Date:	5/27/2022
Scale:	1" = 80 FT
Designed By:	AJK
Drawn by:	AJK
Checked by:	
Project Number:	2022-10
Sheet	2 of 7
Drawing Number:	A-1



MILL COVE

RICRMC WATER
TYPE 2

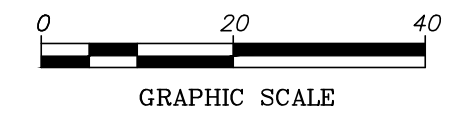
RECEIVED
6/16/2022
COASTAL RESOURCES
MANAGEMENT COUNCIL



HARBOR ENGINEERING, LLC

26 BOSWORTH STREET
BARRINGTON, RI 02806
(401) 829-4870
harboreng.com

No.	Revision	Date	App.



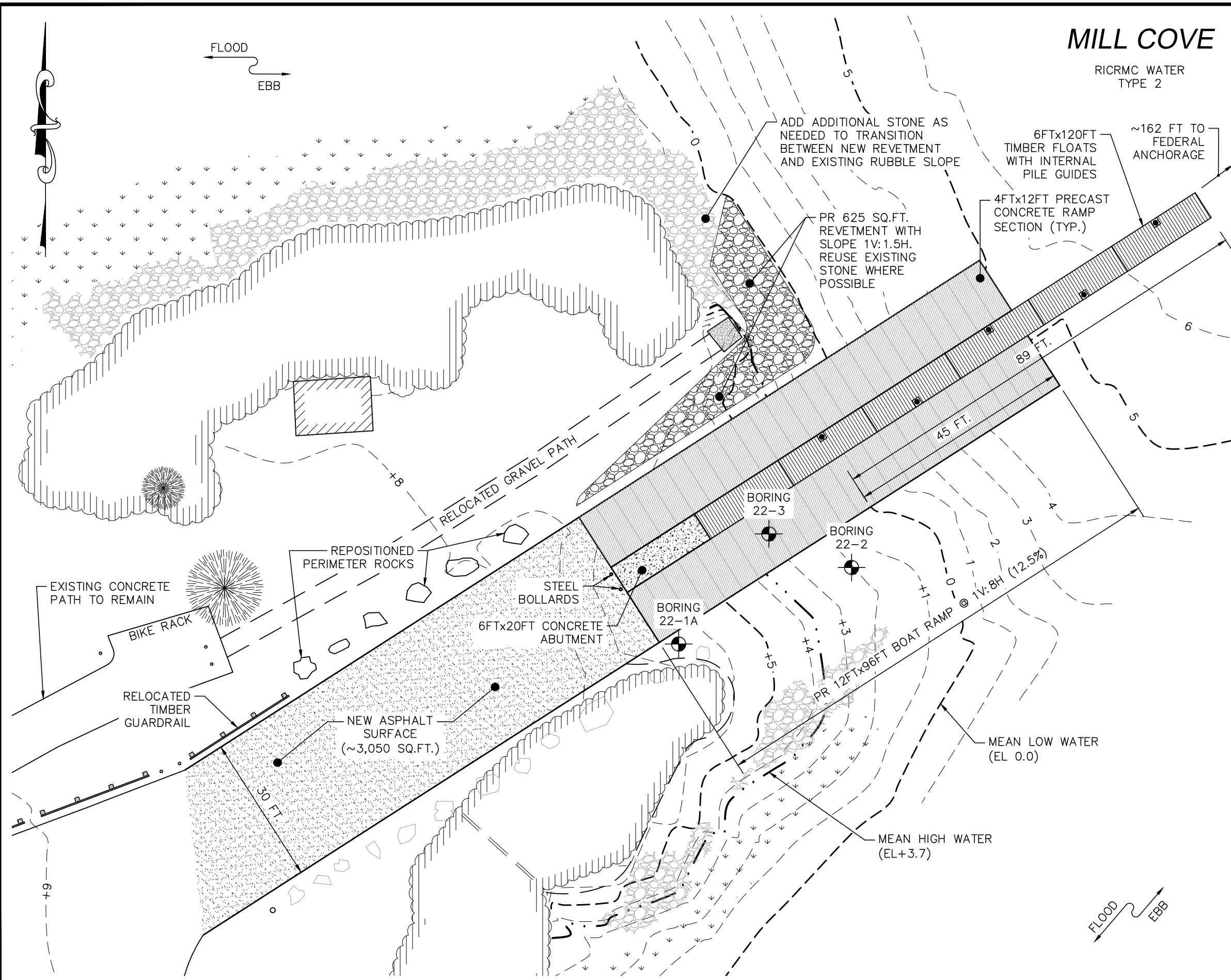
Client/Owner:
TOWN OF NORTH KINGSTOWN
DEPARTMENT OF PUBLIC WORKS
2050 DAVISVILLE ROAD
NORTH KINGSTOWN, RI 02852

Issued for:
**WILSON PARK BOAT RAMP IMPROVEMENTS
REGULATORY REVIEW
NOT FOR CONSTRUCTION**

Drawing Title:
**SITE PLAN
EXISTING CONDITIONS
(MEAN LOW WATER DATUM)**

AUGUST J. KREUZKAMP, III
No. 7949
REGISTERED PROFESSIONAL ENGINEER CIVIL
6/3/2022

Date:	5/27/2022
Scale:	1" = 20 FT
Designed By:	AJK
Drawn by:	AJK
Checked by:	
Project Number:	2022-10
Sheet	3 of 7
Drawing Number:	EX-1



MILL COVE

RICRMC WATER
TYPE 2

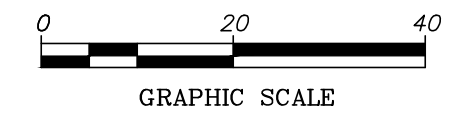
RECEIVED
6/16/2022
COASTAL RESOURCES
MANAGEMENT COUNCIL



HARBOR ENGINEERING, LLC

26 BOSWORTH STREET
BARRINGTON, RI 02806
(401) 829-4870
harboreng.com

No.	Revision	Date	App.



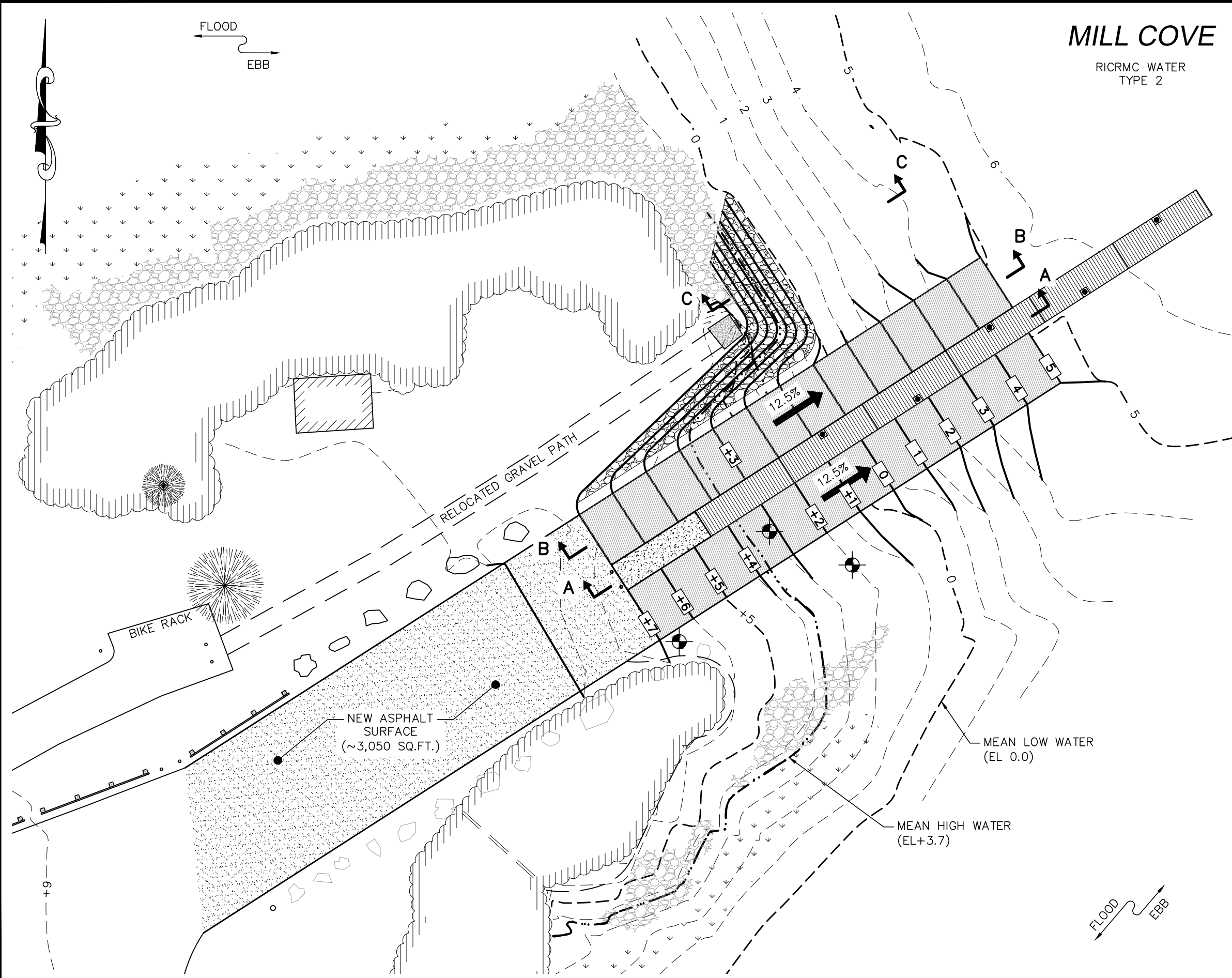
Client/Owner:
TOWN OF NORTH KINGSTOWN
DEPARTMENT OF PUBLIC WORKS
2050 DAVISVILLE ROAD
NORTH KINGSTOWN, RI 02852

Issued for:
**WILSON PARK BOAT RAMP IMPROVEMENTS
REGULATORY REVIEW
NOT FOR CONSTRUCTION**

Drawing Title:
**BOAT RAMP SITE PLAN
PROPOSED CONDITIONS
(MEAN LOW WATER DATUM)**

AUGUST J. KREUZKAMP, III
No. 7949
REGISTERED PROFESSIONAL ENGINEER CIVIL
6/3/2022

Date:	5/27/2022
Scale:	1" = 20 FT
Designed By:	AJK
Drawn by:	AJK
Checked by:	
Project Number:	2022-10
Sheet	5 of 7
Drawing Number:	PR-1



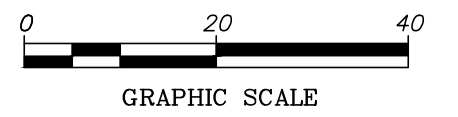
MILL COVE
 RICRMC WATER
 TYPE 2

RECEIVED
6/16/2022
 COASTAL RESOURCES
 MANAGEMENT COUNCIL



HARBOR ENGINEERING, LLC
 26 BOSWORTH STREET
 BARRINGTON, RI 02806
 (401) 829-4870
 harboreng.com

No.	Revision	Date	App.



Client/Owner:
TOWN OF NORTH KINGSTOWN
 DEPARTMENT OF PUBLIC WORKS
 2050 DAVISVILLE ROAD
 NORTH KINGSTOWN, RI 02852

Issued for:
 WILSON PARK BOAT RAMP IMPROVEMENTS
 REGULATORY REVIEW
 NOT FOR CONSTRUCTION

Drawing Title:
GRADING PLAN
 PROPOSED CONDITIONS
 (MEAN LOW WATER DATUM)

AUGUST J. KREUZKAMP, III
 No. 7949
 REGISTERED PROFESSIONAL ENGINEER CIVIL
 6/3/2022

Date:	5/27/2022
Scale:	1" = 20 FT
Designed By:	AJK
Drawn by:	AJK
Checked by:	
Project Number:	2022-10
Sheet	6 of 7
Drawing Number:	PR-2

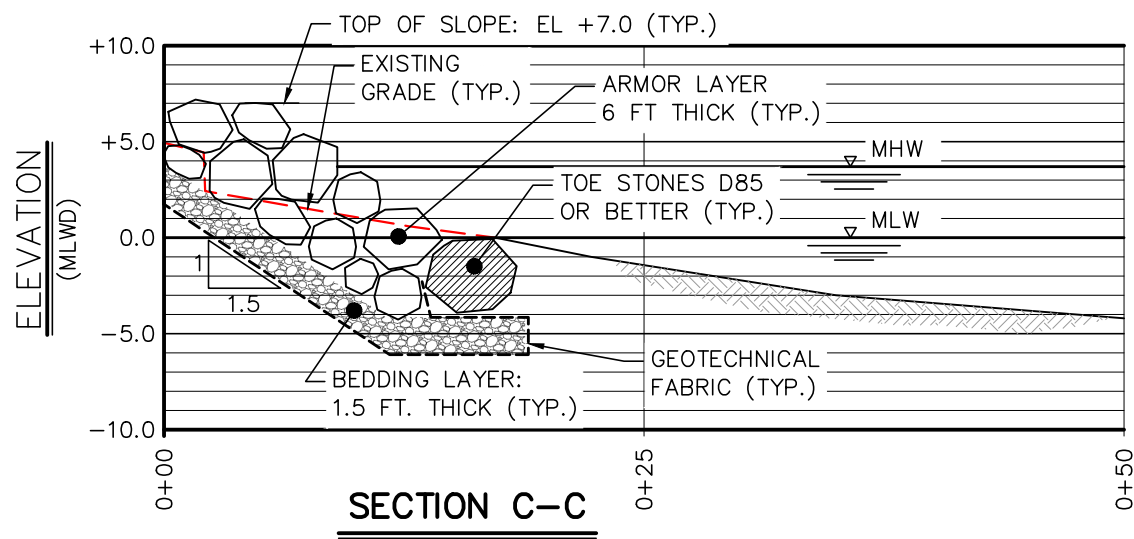
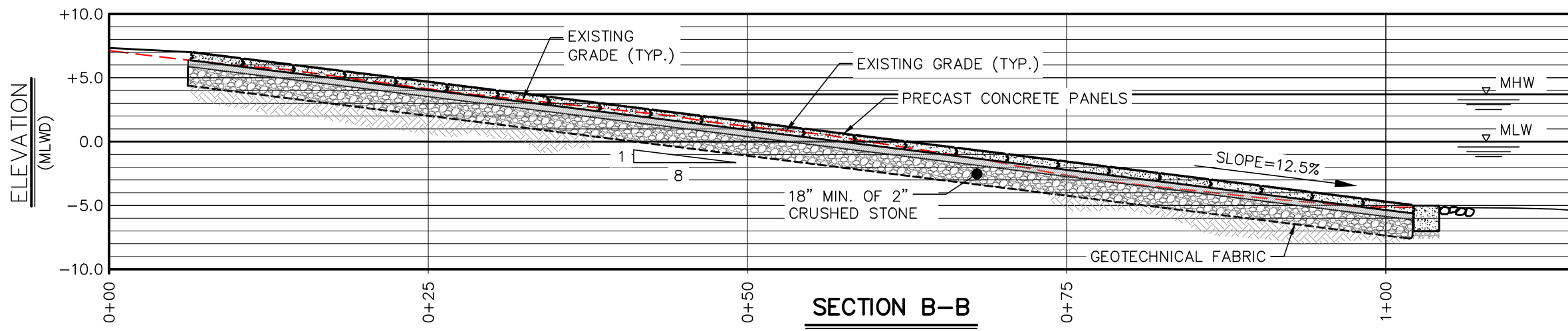
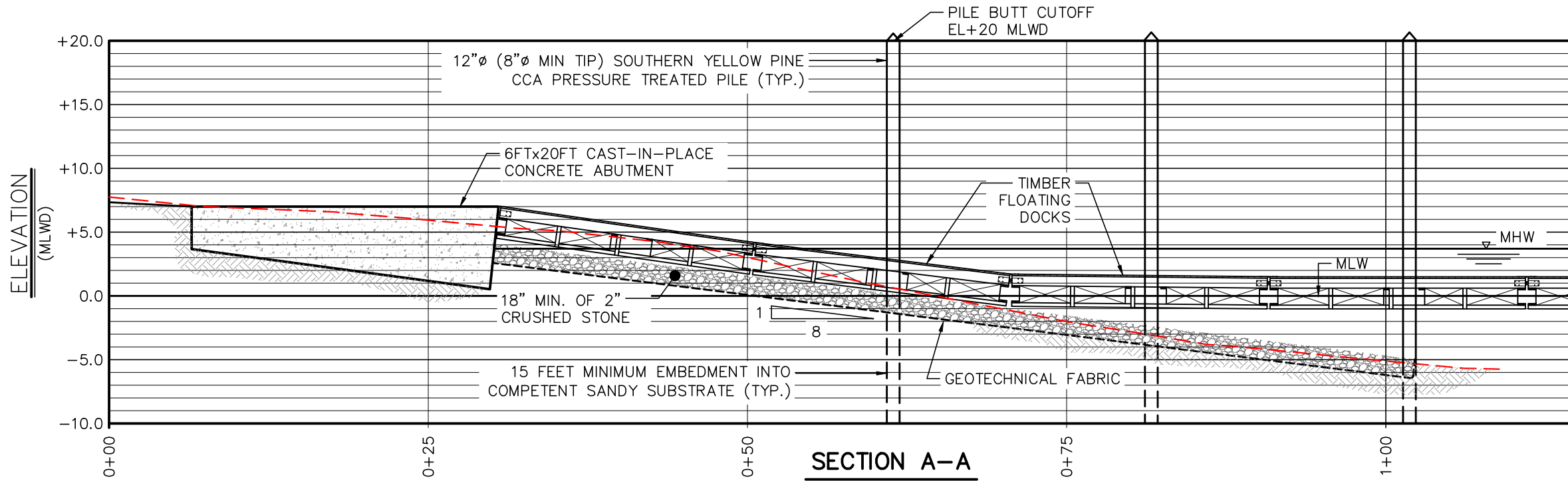


TABLE 2: STONE GRADATION TABLE

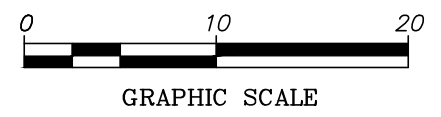
ARMOR LAYER			BEDDING LAYER	
% LESS BY WEIGHT	WEIGHT (TONS.)	DIAM. (FT.)	% LESS BY WEIGHT	DIAM. (IN.)
0 (MIN)	0.3	1.5	0 (MIN)	2
15	0.8	2.1	15	3
50	1.9	2.9	50	4
85	3.7	3.6	85	6
100 (MAX)	7.6	4.5	100 (MAX)	7

RECEIVED
6/16/2022
COASTAL RESOURCES
MANAGEMENT COUNCIL



HARBOR ENGINEERING, LLC
26 BOSWORTH STREET
BARRINGTON, RI 02806
(401) 829-4870
harboreng.com


No.	Revision	Date	App.



Client/Owner:
TOWN OF NORTH KINGSTOWN
DEPARTMENT OF PUBLIC WORKS
2050 DAVISVILLE ROAD
NORTH KINGSTOWN, RI 02852

Issued for:
**WILSON PARK BOAT RAMP IMPROVEMENTS
REGULATORY REVIEW
NOT FOR CONSTRUCTION**

Drawing Title:
**CROSS SECTIONS
BOAT RAMP & ARMOR STONE SLOPE
(MEAN LOW WATER DATUM)**



Date: 5/27/2022
Scale: 1" = 10 FT
Designed By: AJK
Drawn by: AJK
Checked by:
Project Number: 2022-10
Sheet 7 of 7
Drawing Number: X-1