



State of Rhode Island
Coastal Resources Management Council
Oliver H. Stedman Government Center
4808 Tower Hill Road, Suite 3
Wakefield, RI 02879-1900

(401) 783-3370
Fax (401) 783-2069

PUBLIC NOTICE

(*Resend 04-20-2023 for correct Plan)

File Number: 2022-11-055 Date: April 20, 2023

This office has under consideration the application of:

**Rui & Lisa Pereira
33 Baron Road
Barrington, RI 02806**

for a State of Rhode Island Assent to construct and maintain: a riprap revetment to raise grade behind wall that is currently being flooded in storm event and to protect from future sea level rise.

Project Location:	33 Baron Road
City/Town:	Barrington
Plat/Lot:	Plat 29, lot 64
Waterway:	Palmer River

Plans of the proposed work can be requested at Cstaff1@crmc.ri.gov.

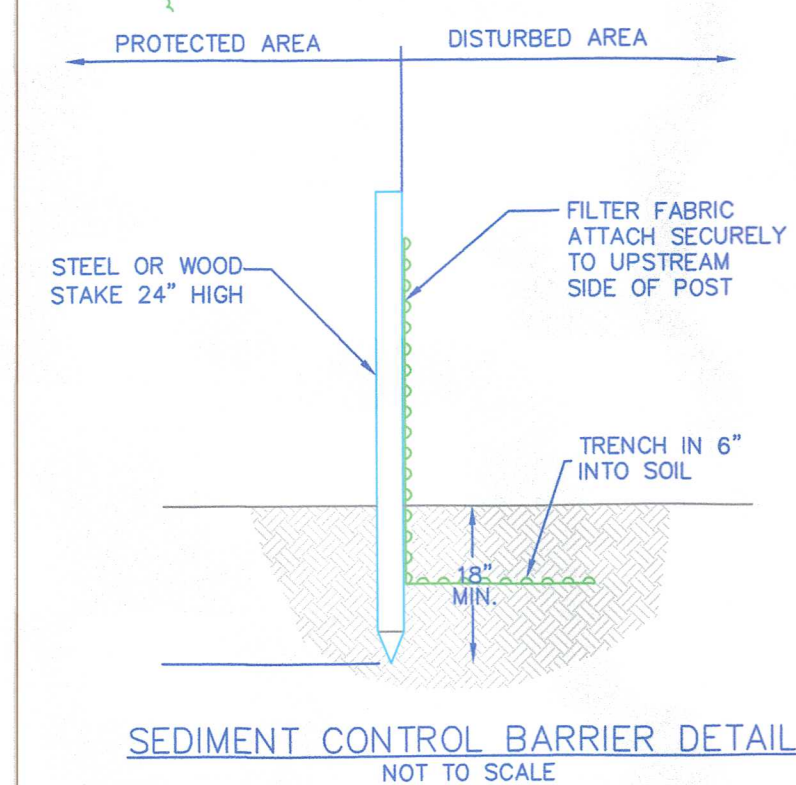
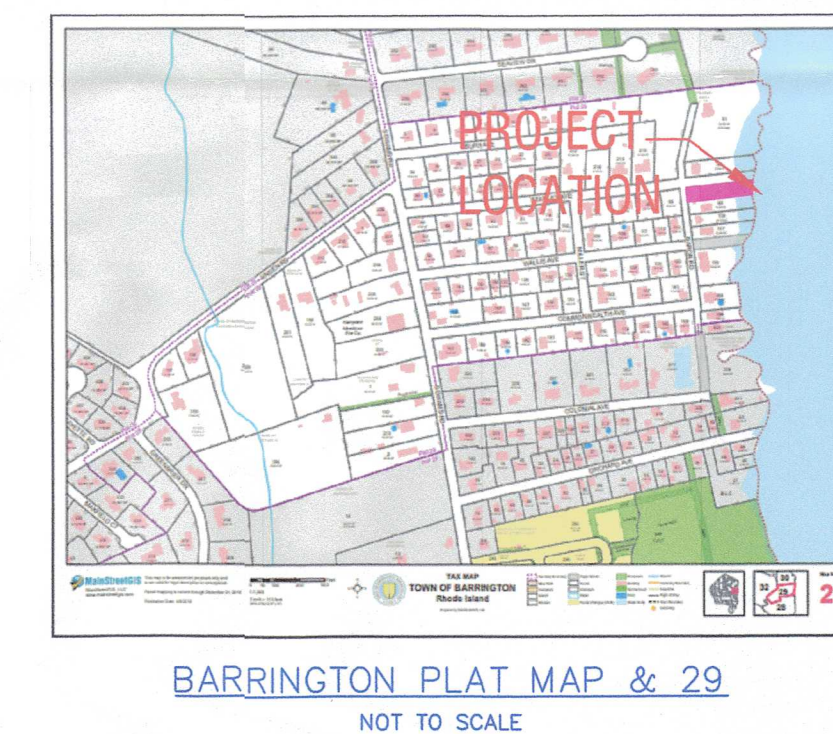
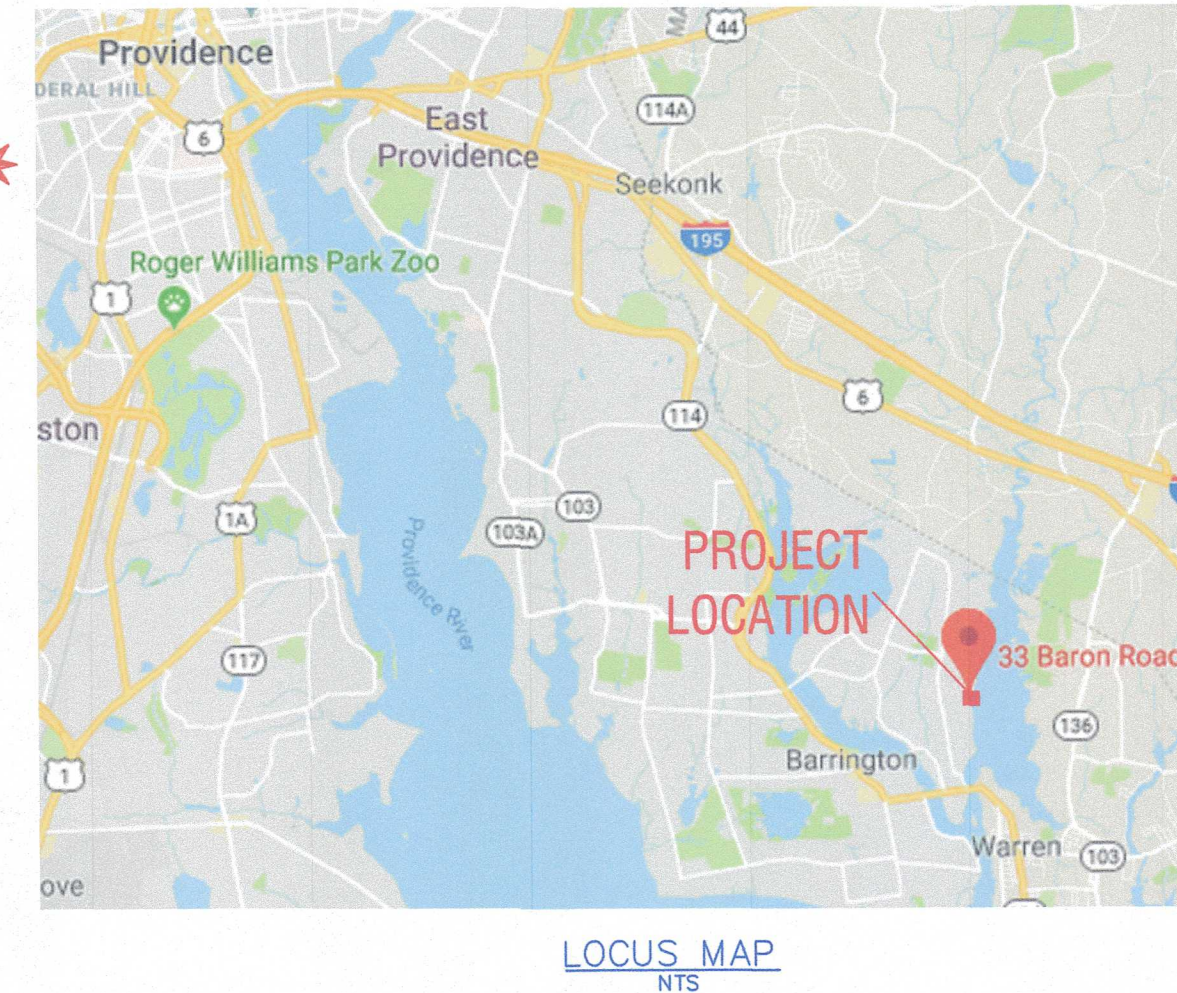
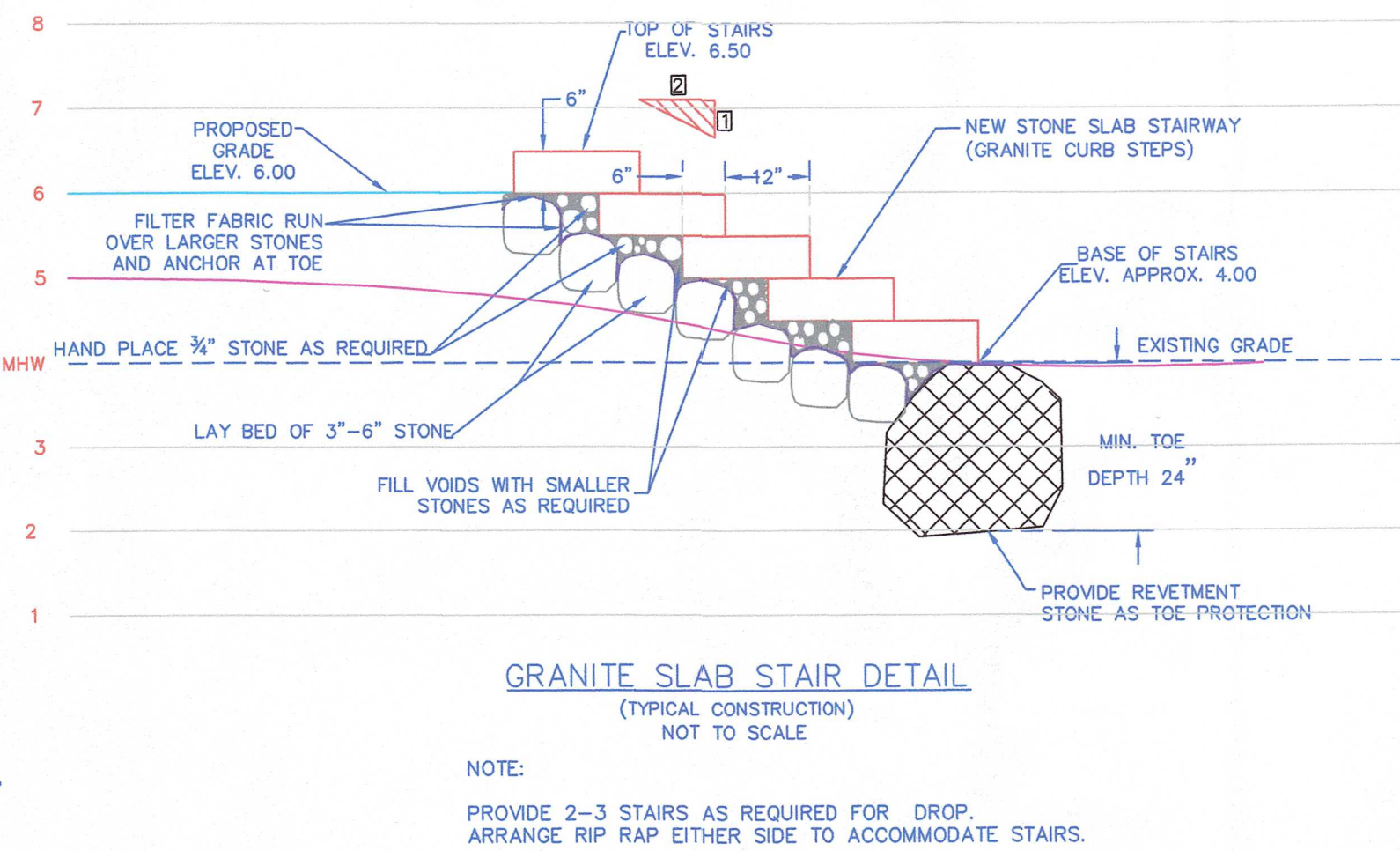
In accordance with the Administrative Procedures Act (Chapter 42-35 of the Rhode Island General Laws) you may request a hearing on this matter.

You are advised that if you have good reason to enter protests against the proposed work it is your privilege to do so. It is expected that objectors will review the application and plans thoroughly, visit site of proposed work if necessary, to familiarize themselves with the conditions and cite what law or laws, if any, would in their opinion be violated by the work proposed.

If you desire to protest, you must attend the scheduled hearing and give sworn testimony. A notice of the time and place of such hearing will be furnished you as soon as possible after receipt of your request for hearing. If you desire to request a hearing, to receive consideration, it should be in writing (**with your correct mailing address, e-mail address and valid contact number**) and be received at this office on or before May 20, 2023.

Please email your comments/hearing requests to: cstaff1@crmc.ri.gov; or mail via USPS to: Coastal Resources Management Council; O. S. Government Center, 4808 Tower Hill Road, Rm 116; Wakefield, RI 02879.

/lat



THIS PLAN IS SUBMITTED TO PREVENT FLOODING THAT IS OCCURRING AT THE SITE. IT IS NECESSARY TO BUILD UP GRADES BEHIND THE PROPOSED SEAWALL TO PREVENT FLOODING OF THE YARD IN MOON HIGH TIDE CONDITIONS, AND FOR ANTICIPATED SEA LEVEL RISE.

NOTE:
USE OF SILT FENCE REQUIRES
TRENCHING IN OR COVERING INSIDE
FLAP WITH EARTH. UNDER NO
CIRCUMSTANCES SHALL SILT
FENCE BE LEFT WITHOUT TRENCHING IN.

DISCLAIMER:
THIS SITE PLAN IS THE RESULT
OF A LIMITED TOPOGRAPHIC
SURVEY BY SEI. LOT LINES ARE
PER REFERENCE PLAN(S). THIS
PLAN DOES NOT REPRESENT A
BOUNDARY (CLASS I) SURVEY,
WHICH CAN ONLY BE DONE BY
LICENSED LAND SURVEYOR.

RON T. BLANCHARD

STATE OF ISLAND

No. *Blanchard* 6916

REGISTERED

PROFESSIONAL ENGINEER

OWNER/SITE ADDRESS:
RUI & LISA PEREIRA
33 BARON RD.
BARRINGTON, RI 02806

REFERENCES:
-SURVEY FOR WENDY JACOBSON
BY: STEPHEN M. MURGO (PLS #1663)
ELECTRONIC FILE RECEIVED 9/29/17
OVERLAY ELECTRONIC FILE RECEIVED 10/24/17

-PLAN ENTITLED " 2022 WETLAND DELINEATION MAP,
A.P. 29, LOT 64, 33 BARON RD,
BARRINGTON, RHODE ISLAND"
BY: AVIZINIS ENVIRONMENTAL SERVICES, INC.
DATED: JUNE 14, 2022

-PLAN ENTITLED " SITE PLAN AND SPECIFICATIONS
RESIDENTIAL BOATING FACILITY, PLAT 29, LOT 64
BARRINGTON, RHODE ISLAND"
BY: SITE ENGINEERING INC.
DATED: 12/19/19

F.I.R.M. FM44001C007H
EFFECTIVE DATE:
JULY 7, 2014
ZONES: AE (EL 13)

MAP REFERENCE DATUM IS NAVD 1988
ELEV. 13 (NAVD 1988) = APPROX. ELEV. 15 MLW

DATUM:
REFERENCE DATUM IS MEAN
LOW WATER

SEI
SITE ENGINEERING INC.
CIVIL • COASTAL • STRUCTURAL

75 WOOD STREET
BRISTOL, RI 02809
PHONE: (401) 253-8231

RHODE ISLAND

33 BARON ST.

~~BARRINGTON,~~

CRMC SITE PLAN
PROPOSED SEAWALL PLAN
PLAT 29, LOT 64

RECEIVED
FEB 10 2023
COASTAL RESOURCES
MANAGEMENT COUNCIL

SCALE: AS NOTED
(SHEET 1 OF 1)

SP-1