



State of Rhode Island
Coastal Resources Management Council
Oliver H. Stedman Government Center
4808 Tower Hill Road, Suite 3
Wakefield, RI 02879-1900

(401) 783-3370
Fax (401) 783-2069

PUBLIC NOTICE

File Number: 2023-11-013 Date: December 18, 2023

This office has under consideration the application of:

**Michael A. Desisto (Trust) and
Meredith J. Desisto (Trust)
15 Opechee Drive
Barrington, RI 02806**

for a State of Rhode Island Assent to construct and maintain: A residential boating facility consisting of a 4' x 93' fixed timber pier, 3' x 20' aluminum ramp and 10' x 15' (150sf) terminal float. The facility will extend 75' seaward of the cited MLW mark, requiring a 25' length variance to Redbook 650-RICR-20-00-01 Section 1.3.1(D)(11)(l)(2). An unauthorized existing floating dock will be removed from the site.

Project Location:	15 Opechee Drive
City/Town:	Barrington
Plat/Lot:	Plat 32, lot 115
Waterway:	Barrington River, Type II, Low Intensity Use

Plans of the proposed work can be requested at Cstaff1@crmc.ri.gov.

In accordance with the Administrative Procedures Act (Chapter 42-35 of the Rhode Island General Laws) you may request a hearing on this matter.

You are advised that if you have good reason to enter protests against the proposed work it is your privilege to do so. It is expected that objectors will review the application and plans thoroughly, visit site of proposed work if necessary, to familiarize themselves with the conditions and cite what law or laws, if any, would in their opinion be violated by the work proposed.

If you desire to protest, you must attend the scheduled hearing and give sworn testimony. A notice of the time and place of such hearing will be furnished you as soon as possible after receipt of your request for hearing. If you desire to request a hearing, to receive consideration, it should be in writing (**with your correct mailing address, e-mail address and valid contact number**) and be received at this office on or before January 18, 2024.

Please email your comments/hearing requests to: cstaff1@crmc.ri.gov; or mail via USPS to: Coastal Resources Management Council; O. S. Government Center, 4808 Tower Hill Road, Rm 116; Wakefield, RI 02879.

/lat

DK-2



OWNER: NYS
DEPT. OF ENVIRONMENTAL CONSERVATION
15 OPECHEE DRIVE
BARRINGTON, RI 02806

BARRINGTON, RI

15 OPECHEE DRIVE

DOCK PROFILE & DETAILS

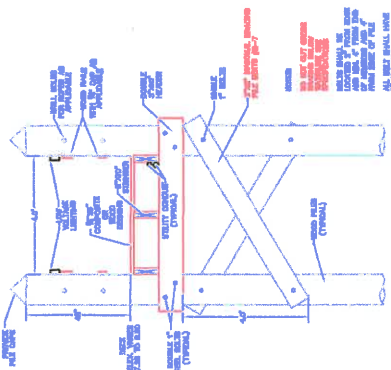
RHODE ISLAND

SITE ENGINEERING INC. SEI

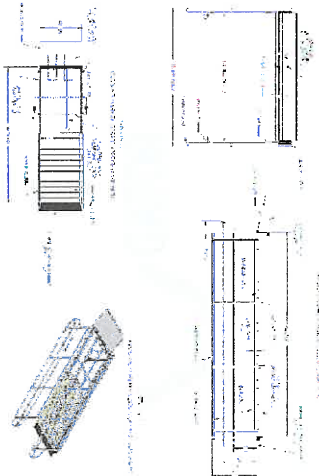
DATE: 08/25/23

REVISIONS

NO.	DESCRIPTION	DATE
1	ISSUED FOR PERMIT	08/25/23
2	REVISED PER PERMIT	09/17/23
3	REVISED PER PERMIT	09/17/23
4	REVISED PER PERMIT	09/17/23
5	REVISED PER PERMIT	09/17/23
6	REVISED PER PERMIT	09/17/23
7	REVISED PER PERMIT	09/17/23
8	REVISED PER PERMIT	09/17/23
9	REVISED PER PERMIT	09/17/23
10	REVISED PER PERMIT	09/17/23

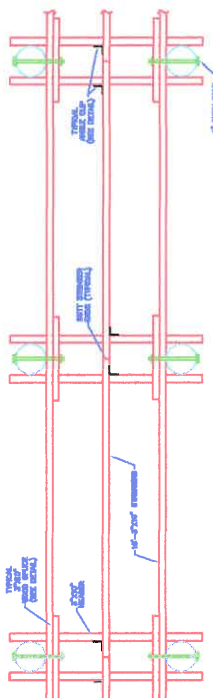


TYPICAL CROSS SECTION
NOT TO SCALE

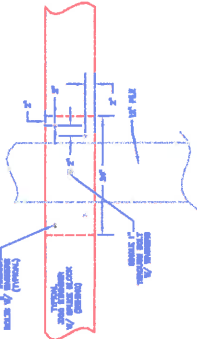


PROPOSED ALUMINUM RAMP
NOT TO SCALE

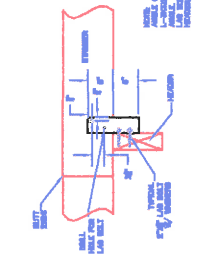
NOTES:
1. PROVIDE IN-PLACE BLOCKS FOR STIRRING (AT ALL EXPOSED LOCATIONS).
2. AT BOTTLE BRIDGE LAYOUTS, EXTERIOR STIRRING SHALL BE PROVIDED TO BRIDGE WITH TWO (2) COURSES.
3. IN-PLACE STIRRING SHALL BE PROVIDED TO BRIDGE WITH TWO (2) COURSES.
4. EXTERIOR STIRRING SHALL BE PROVIDED TO BRIDGE WITH TWO (2) COURSES.
5. EXTERIOR STIRRING SHALL BE PROVIDED TO BRIDGE WITH TWO (2) COURSES.



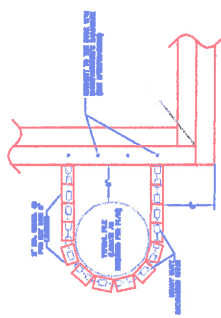
TYPICAL STIRRING LAYOUT
NOT TO SCALE



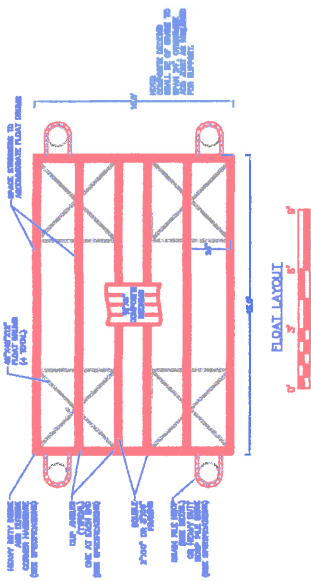
SPIKE BLOCK DETAIL
NOT TO SCALE



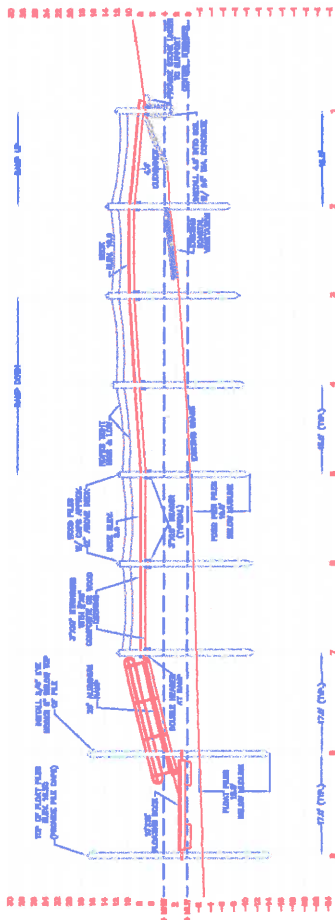
STIRRING/HEADER CONNECTION DETAIL
NOT TO SCALE



CHAIN HOOP DETAIL
SCALE 1/4\"/>

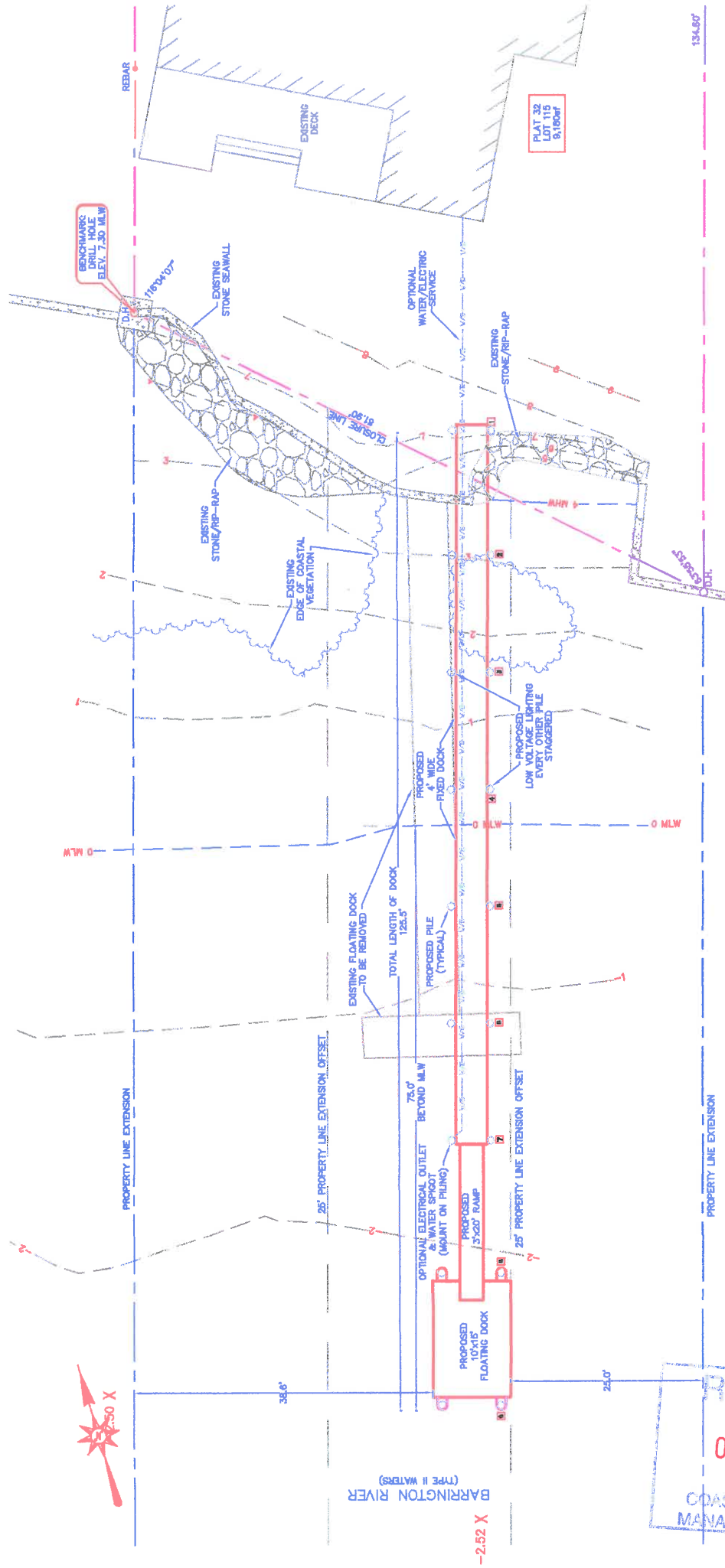


FLOAT LAYOUT
SCALE 1/4\"/>

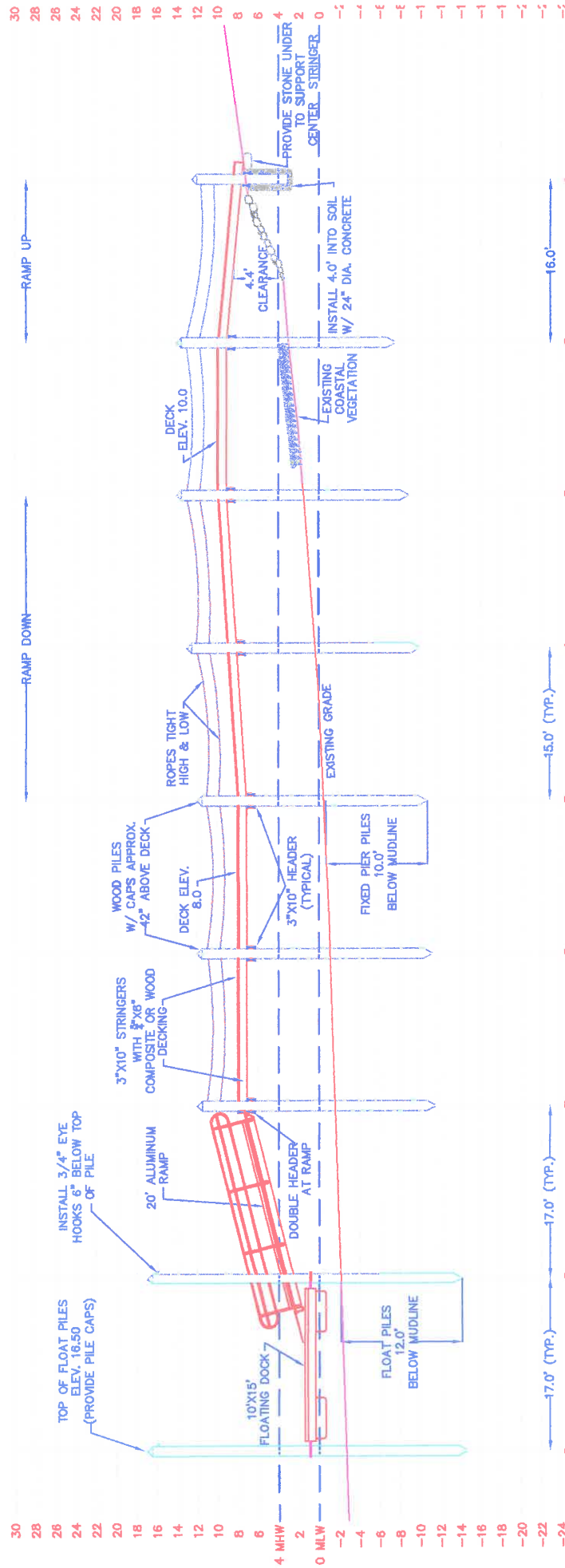


DOCK PROFILE
SCALE 1/4\"/>

RECEIVED
OCT 31 2023
COASTAL RESOURCES
MANAGEMENT COUNCIL



RECEIVED
OCT 31 2023
COASTAL RESOURCES
MANAGEMENT COUNCIL



NOTE:
ALL FIXED PIER PILES SHALL BE
DRIVEN 10' BELOW MUDLINE.
ALL FLOAT PILES SHALL BE DRIVEN
12' BELOW MUDLINE.

DOCK PROFILE



SCALE: 1"=10'



