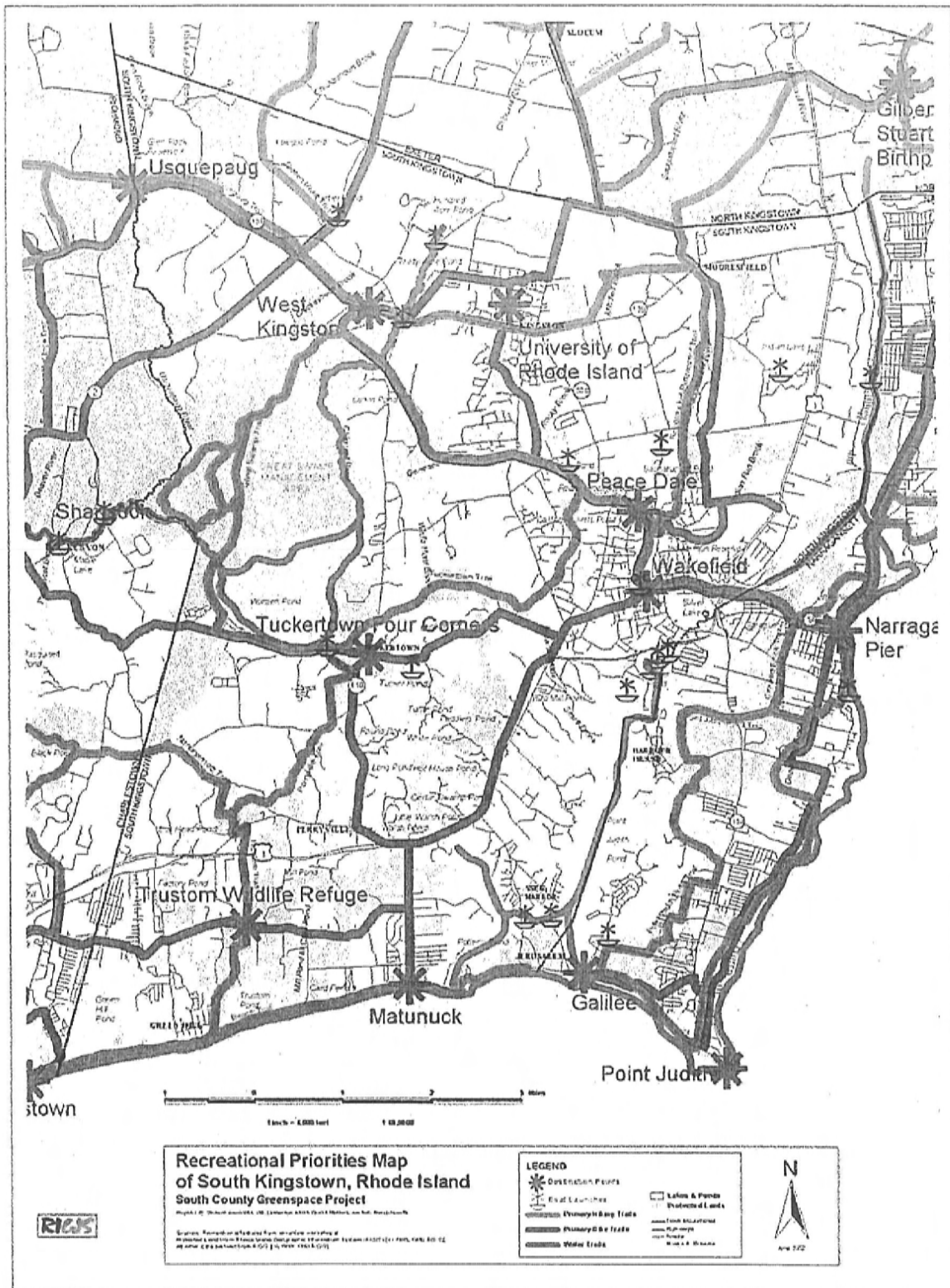










































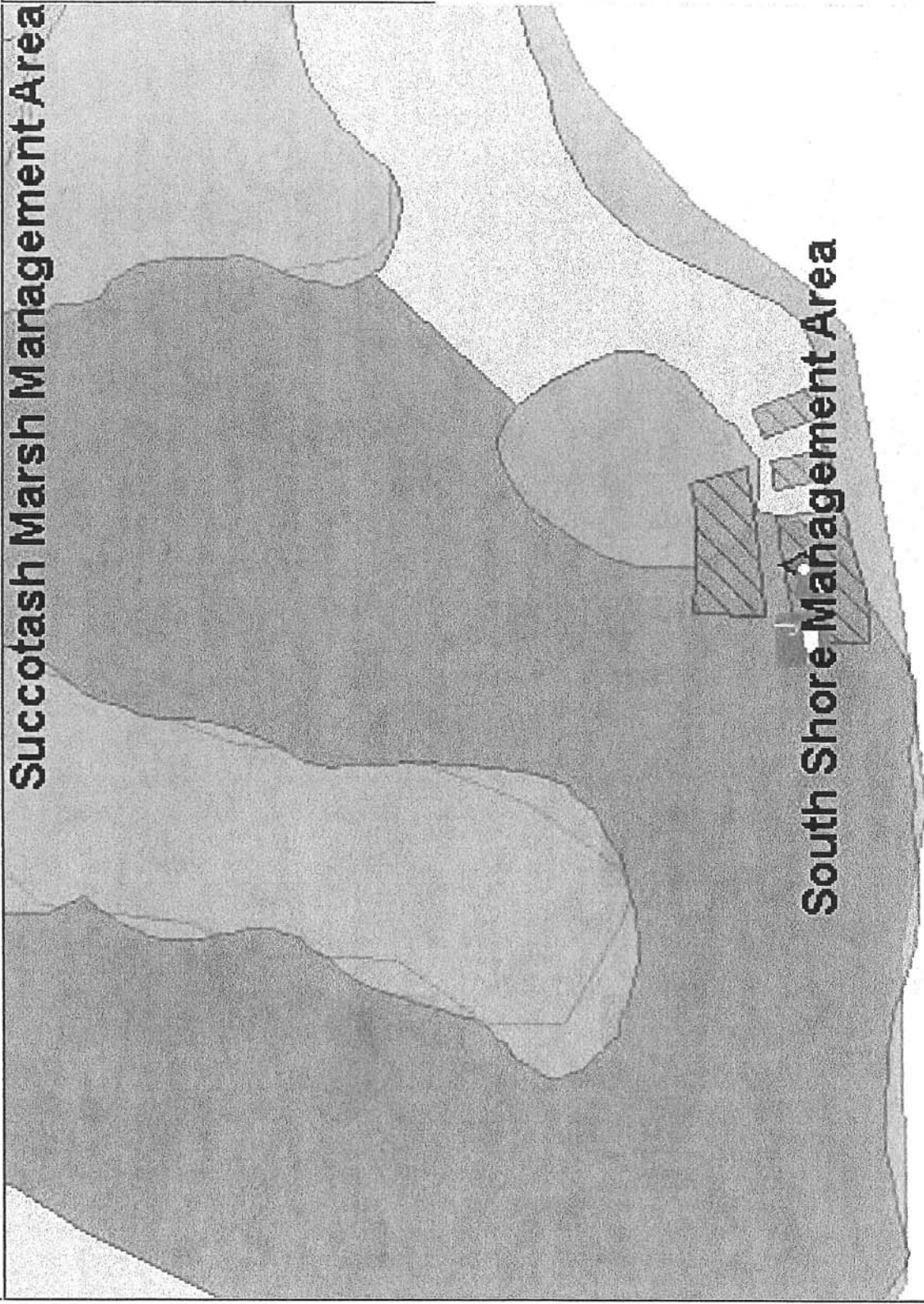
Appendix Section 13
RIDEM Recreational Priorities Map of
South Kingstown



Legend	
	Universal Design Access
Fishing Access	
GIS_SYMBOL	
	fish
	kayak
	trailer
	Shoreline Right-of-Way
	Parking
	Trailhead Gate
	Trailhead Fixed Barrier
	Public Recreation Inventory - SCORP
	Land and Water Conservation Fund - 6f
	North South Trail
	Double Track
	Single Track
	Gravel Road
	10 Meter Contour
Primary Road	
Road Class	
	Interstate Highway
	US Route
	State Route
	Trout Stream
	Trout Pond
	State Park, Hunting Permitted
	State Park, Hunting Prohibited
State Management Area	
HUNTING	
	Hunting Permitted
	Hunting Prohibited
Glacial Deposits	
FEATURE	
	MIXED
	OUTWASH
	SAND/TILL
	TILL
Bedrock Formations	
SUITE	
	BLACKSTONE GROUP
	CONANICUT GROUP
	ESMOND IGNEOUS SUITE
	GRANITES OF SOUTHEASTERN RHODE ISLAND
	HARMONY GROUP
	NARRAGANSETT BAY GROUP
	NARRAGANSETT PIER PLUTONIC SUITE
	NEWPORT GROUP
	OTHER IGNEOUS ROCKS
	OTHER METASEDIMENTARY ROCKS
	SCITUATE IGNEOUS SUITE
	STERLING IGNEOUS SUITE

ArcIMS HTML Viewer Map

Succotash Marsh Management Area



South Shore Management Area