Map 42

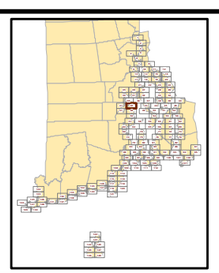

N

1:10,000

0 500 1,000 1,500 2,000 Feet

This map is not the product of a professional land survey. It was created for general reference, informational, planning, and guidance use, and is not a legally authoritative source as to the location of natural or manmade features. No warranty is expressed or implied, related to the spatial accuracy, reliability, completeness, or currentness of this map.

- Developed Upland
- Undeveloped Upland
- Rocky Intertidal
- Beach
- Tidal Flat
- Open Water
- Swamp
- Tidal Creek
- Salt Marsh
- Brackish Marsh
- Scrub/Shrub Transitional Marsh
- Fresh Marsh
- Hardened Shores
- Buildings
- Parcel Boundaries

Tidal Marsh Vulnerability Analysis: Current Condition

NOAA grant award #: NA120AR4310108

Map produced by Kevin Ruddock. 4/2/2014

Map 42

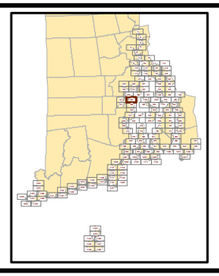

N

1:10,000

0 500 1,000 1,500 2,000 Feet

This map is not the product of a professional land survey. It was created for general reference, informational, planning, and guidance use, and is not a legally authoritative source as to the location of natural or manmade features. No warranty is expressed or implied, related to the spatial accuracy, reliability, completeness, or currentness of this map.

- Potential Marsh Zone
- Persistent Marsh Zone
- Potential Marsh Loss
- Open Water and Tidal Flat
- Current Fresh Wetlands
- Protected Open Space
- Hardened Shores
- Buildings
- Parcel Boundaries
- Developed Land
- CRMC Coastal Barriers

Tidal Marsh Vulnerability Analysis: One Foot Sea Level Rise Model

NOAA grant award #: NA120AR4310108

Map produced by Kevin Ruddock. 4/1/2014

Map 42

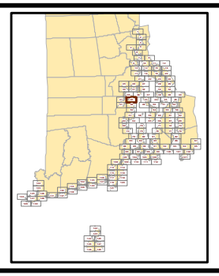

N

1:10,000

0 500 1,000 1,500 2,000 Feet

This map is not the product of a professional land survey. It was created for general reference, informational, planning, and guidance use, and is not a legally authoritative source as to the location of natural or manmade features. No warranty is expressed or implied, related to the spatial accuracy, reliability, completeness, or currentness of this map.

- Potential Marsh Zone
- Persistent Marsh Zone
- Potential Marsh Loss
- Open Water and Tidal Flat
- Current Fresh Wetlands
- Protected Open Space
- Hardened Shores
- Buildings
- Parcel Boundaries
- Developed Land
- CRMC Coastal Barriers

Tidal Marsh Vulnerability Analysis: Three Foot Sea Level Rise Model

NOAA grant award #: NA120AR4310108

Map produced by Kevin Ruddock. 4/1/2014

Map 42

N

1:10,000

0 500 1,000 1,500 2,000 Feet

This map is not the product of a professional land survey. It was created for general reference, informational, planning, and guidance use, and is not a legally authoritative source as to the location of natural or manmade features. No warranty is expressed or implied, related to the spatial accuracy, reliability, completeness, or currentness of this map.

- Potential Marsh Zone
- Persistent Marsh Zone
- Potential Marsh Loss
- Open Water and Tidal Flat
- Current Fresh Wetlands
- Protected Open Space
- Hardened Shores
- Buildings
- Parcel Boundaries
- Developed Land
- CRMC Coastal Barriers

Tidal Marsh Vulnerability Analysis: Five Foot Sea Level Rise Model

NOAA grant award #: NA120AR4310108

Map produced by Kevin Ruddock. 4/1/2014