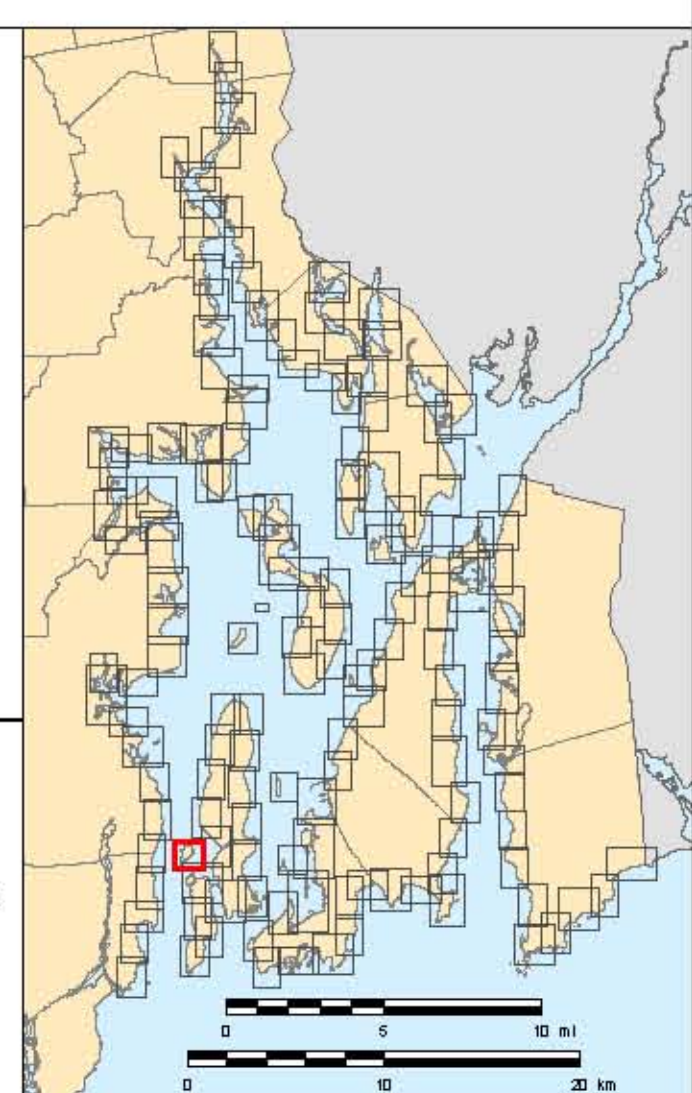
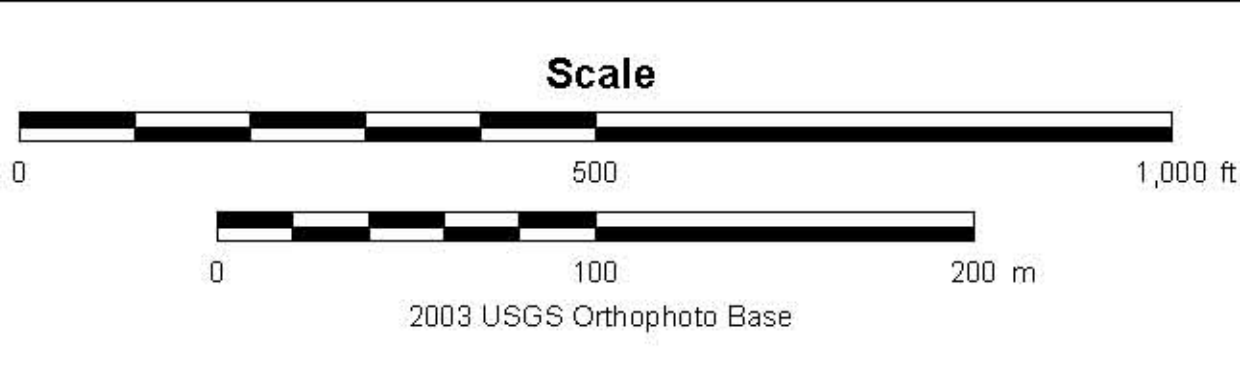





## NARRAGANSETT BAY, RHODE ISLAND: Jamestown, Dutch Island

**SHORELINE CHANGE 1939-2003**  
Rachel E. Hehre and Jon C. Boothroyd

DIGITAL SHORELINE ANALYSIS		SHORELINE		SHORELINE CHANGE	
	DSAS Transect		High Water Lines	End Point Distance	<b>27.5 ft</b> <b>8.4 m</b>
	Baseline		1939	End Point Rate	<b>0.4 ft</b> <b>0.13 m</b>
			1975		
			2003		



Feb 05, 2007