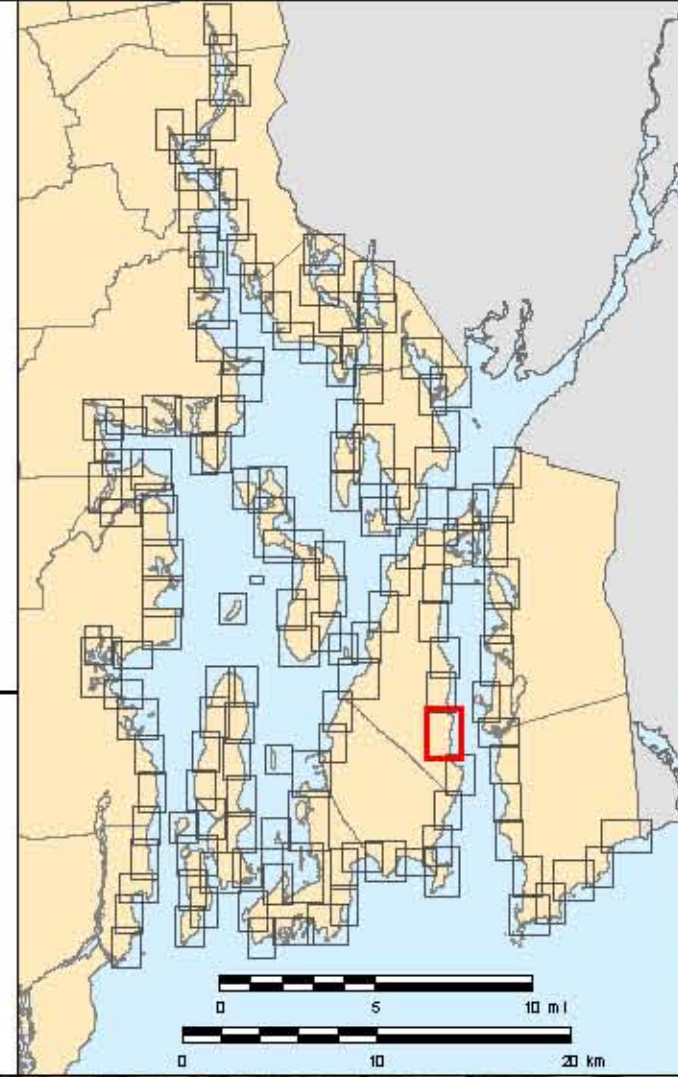


NARRAGANSETT BAY, RHODE ISLAND: Portsmouth, Sandy Point

SHORELINE CHANGE 1939-2003 Rachel E. Hehre and Jon C. Boothroyd


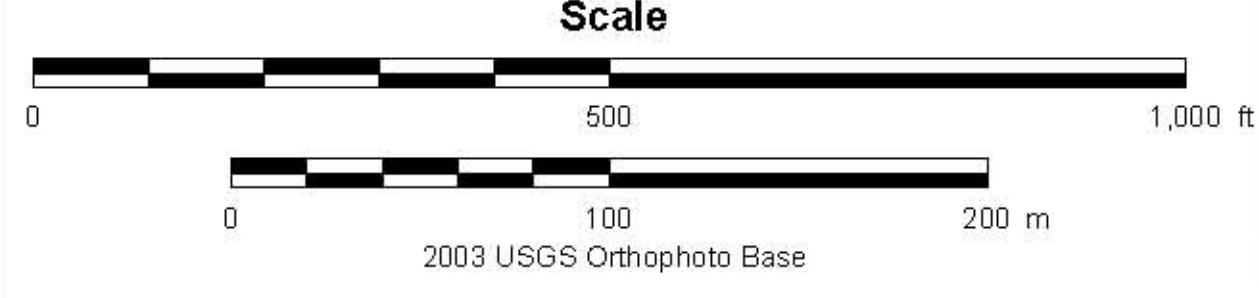


EXPLANATION

DIGITAL SHORELINE ANALYSIS

SHORELINE
 High Water Lines
 1939
 1975
 2003

SHORELINE CHANGE
 End Point Distance **27.5 ft**
8.4 m
 End Point Rate **0.4 ft**
0.13 m



Feb 05, 2007