

ADDITIONAL EXHIBIT LIST  
Troiano CRMC File # 2017-05-006

Exhibit 1 A – RI Shellfish Management Plan (Density Survey Plan), dated 11/18/14	1 page
Exhibit 1 B - RI Shellfish Management Pan (Density Survey Plan, dated 2022	1 page
Exhibit 2A – Google Map of Upper Bay	1 page
Exhibit 7- Copies of emails correspondences with Barrington Harbor Master, dated 11/19/16 & 8/8/23	2 page
Exhibit 8 -Copy of correspondence from David Beutel to Applicant, dated/31/17	1 page

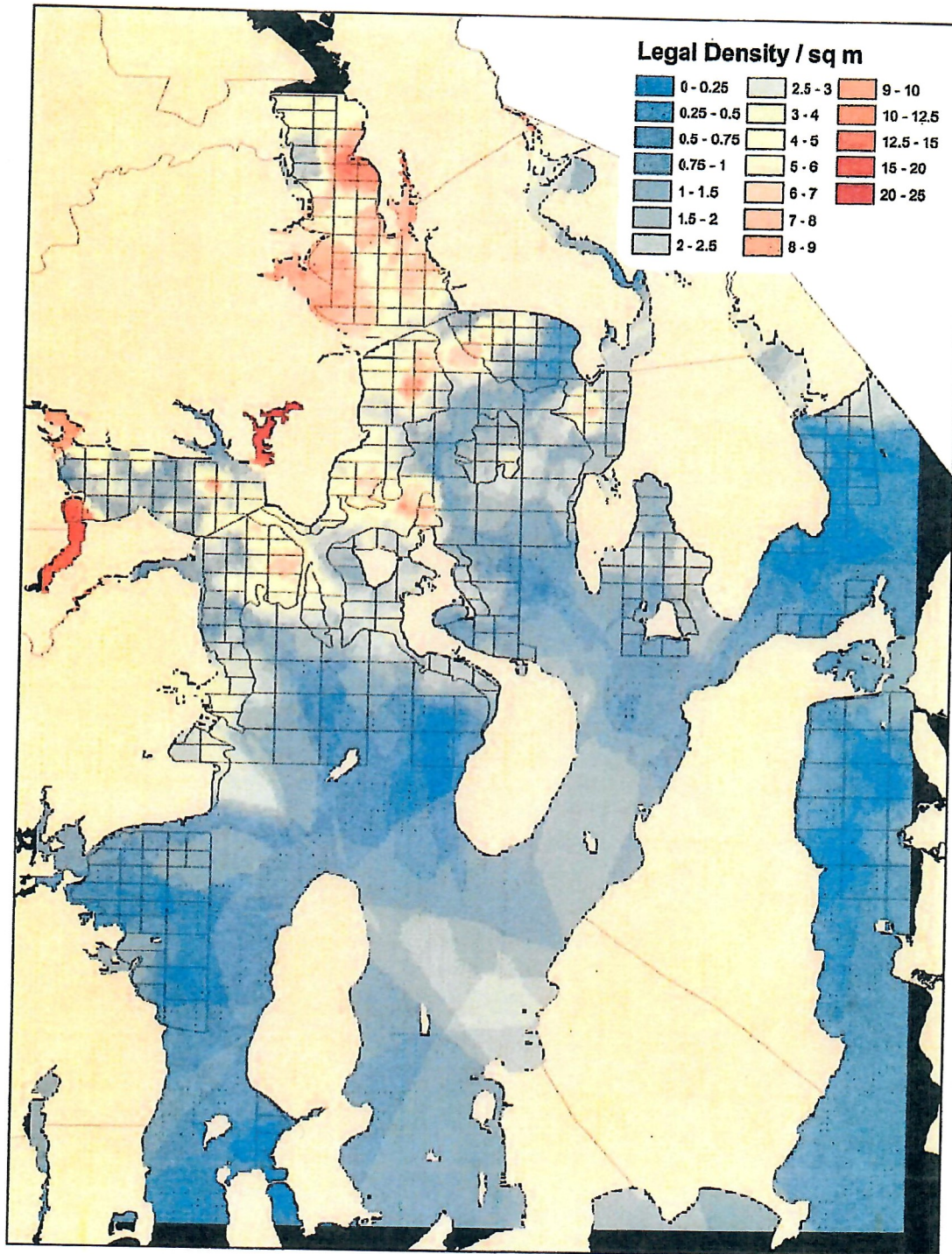
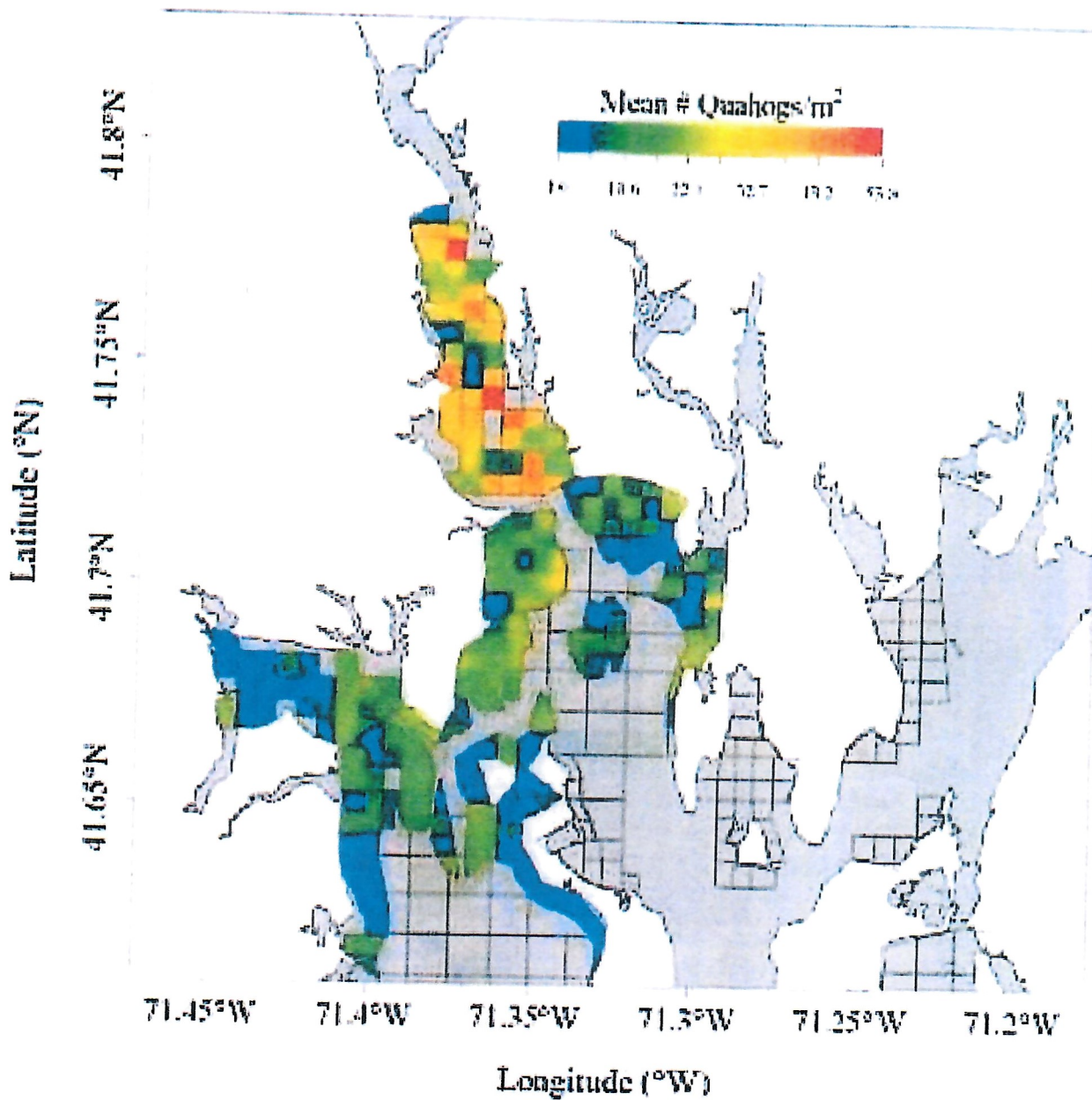

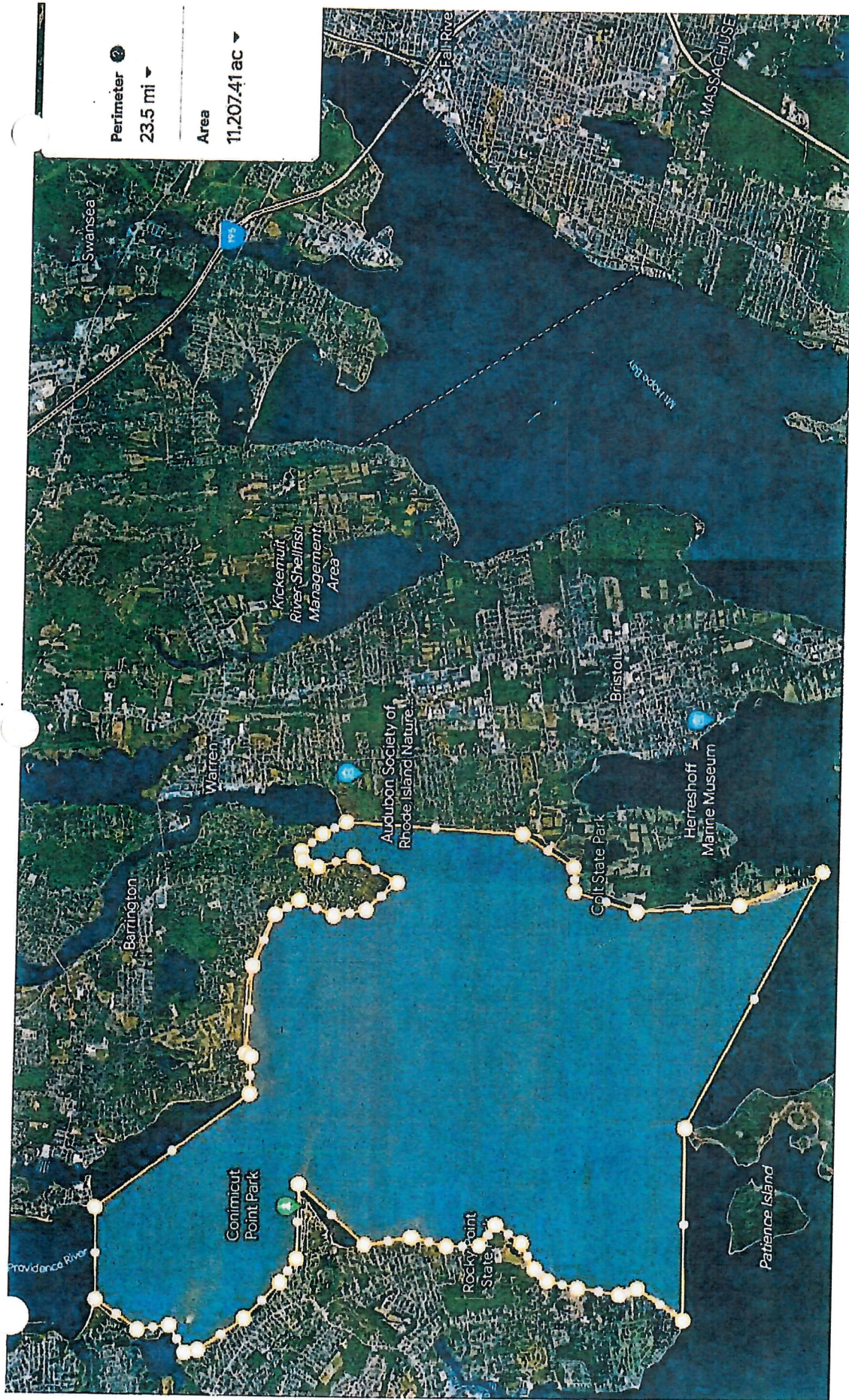


Figure 2.3. Distribution of legal-sized hard clams in Narragansett Bay (RIDEM 2013).



Data courtesy of RIDEM-DMF, 2022





**Ed Troiano**

---

**From:** Ray Sousa <hm.barrington@yahoo.com>  
**Sent:** Saturday, November 19, 2016 5:41 PM  
**To:** etroiano1@cox.net  
**Subject:** Re: Revised oyster site area

Ed,

This site is OK with me. It is out of the way of traffic and no moorings nearby. It does get a lot of wave action, especially in the summer.

Good Luck, Ray Sousa  
Harbormaster

-----Original Message-----

**From:** etroiano1@cox.net  
**Sent:** Friday, November 18, 2016 1:18 PM  
**To:** hm.barrington@yahoo.com  
**Subject:** Revised oyster site area

Ray, attached are two maps with the proposed area outlined for the oyster farm. The mean low tide here is approximately 3'. Thanks for taking the time to look at it. My cell is 401-641-8510, when you have a moment to talk about it.

Ed Troiano

**Brian Hunt** <bhunt@barrington.ri.gov>

8/8/2023 11:11 AM

## Proposed oyster farm

To Ed Troiano <etroiano1@cox.net> Copy Michael Correia <mcorreia@barrington.ri.gov>

Exhibit

7 pgz

Good afternoon, Ed.

I have looked over the area shown in your chart and agree with the previous harbormaster. I see no issues directly effecting any moorings in the proposed area. I do wish you luck in getting approval as it seems like a great undertaking. The challenge will be wave action from both storms and boat traffic traversing the shipping channel. Thanks' for reaching out,

Brian S. Hunt  
Harbormaster



State of Rhode Island and Providence Plantations  
**Coastal Resources Management Council**  
Oliver H. Stedman Government Center  
4808 Tower Hill Road, Suite 3  
Wakefield, RI 02879-1900

(401) 783-3370  
Fax (401) 783-2069

January 31, 2017

Edward Troiano  
4 Connecticut Avenue  
Barrington, RI 02806

**RE: Preliminary Determination Meeting, CRMC File No. 2016-08-028**  
Site Location: Smith Cove, Barrington

Dear Mr. Troiano:

Enclosed is the report from the Preliminary Determination Meeting held on October 19, 2016 at the Barrington Town Hall. The meeting in Barrington was very positive but subsequent investigation and correspondence indicated that the Smith Cove site is not appropriate. The East Bay shellfishermen have suggested pursuing a site near Nyatt Point. The Nyatt Point site will require an preliminary determination of its own.

Sincerely,

David Beutel, Aquaculture Coordinator  
Coastal Resources Management Council

DB/ajt

cc: Conor McManus, DEM  
Josh Beuth, DEM