



State of Rhode Island
Coastal Resources Management Council
Oliver H. Stedman Government Center
4808 Tower Hill Road, Suite 3
Wakefield, RI 02879-1900

(401) 783-3370
Fax (401) 783-2069

PUBLIC NOTICE

File Number: 2024-12-003 Date: December 19, 2024

This office has under consideration the application of:

Ann & Joseph Strong
55 Teed Avenue
Barrington, RI 02806

for a State of Rhode Island Assent to construct and maintain: A residential boating facility consisting of a 4'x122' fixed timber pier (with access stairs), a 3'x 20 ramp and a 10'x15' (150sf) terminal float extending 75' seaward of the cited MLW mark. The design requires a 25' length variance to Redbook 650-RICR-20-00-01 Section 1.3.1(D)(11)(I) to provide approximately 2' of water depth (MLW) at the terminus.

Project Location:	55 Teed Avenue
City/Town:	Barrington
Plat/Lot:	Plat 34, lot 133
Waterway:	Hundred Acre Cove, Type II, Low Intensity Use

Plans of the proposed work can be requested at Cstaff1@crmc.ri.gov.

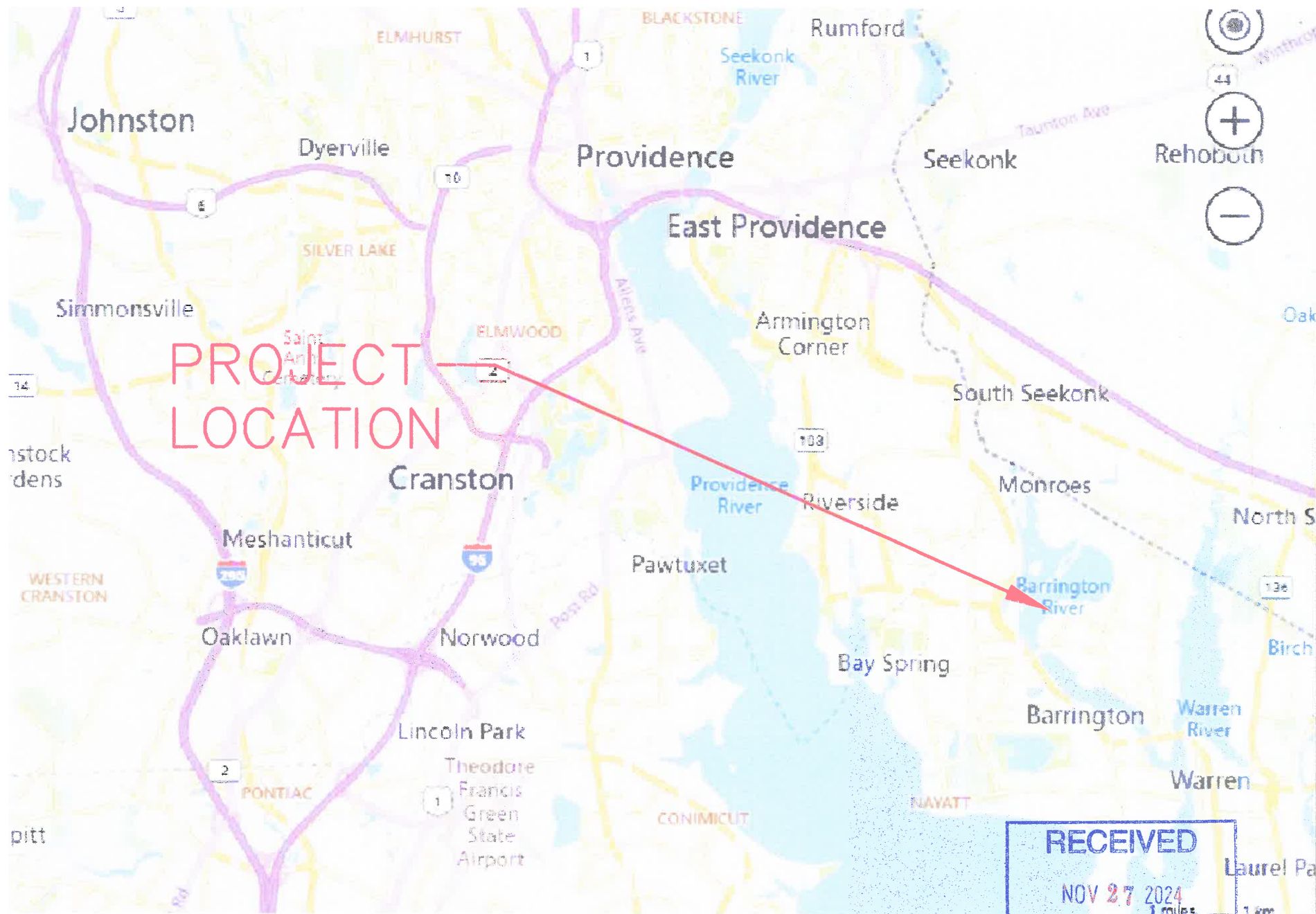
In accordance with the Administrative Procedures Act (Chapter 42-35 of the Rhode Island General Laws) you may request a hearing on this matter.

You are advised that if you have good reason to enter protests against the proposed work it is your privilege to do so. It is expected that objectors will review the application and plans thoroughly, visit site of proposed work if necessary, to familiarize themselves with the conditions and cite what law or laws, if any, would in their opinion be violated by the work proposed.

If you desire to protest, you must attend the scheduled hearing and give sworn testimony. A notice of the time and place of such hearing will be furnished you as soon as possible after receipt of your request for hearing. If you desire to request a hearing, to receive consideration, it should be in writing (**with your correct mailing address, e-mail address and valid contact number**) and be received at this office on or before **January 19, 2025**.


Please email your comments/hearing requests to: cstaff1@crmc.ri.gov; or mail via USPS to: Coastal Resources Management Council; O. S. Government Center, 4808 Tower Hill Road, Rm 116; Wakefield, RI 02879.

/lat



PROJECT
LOCATION

PROJECT LOCATION
NTS



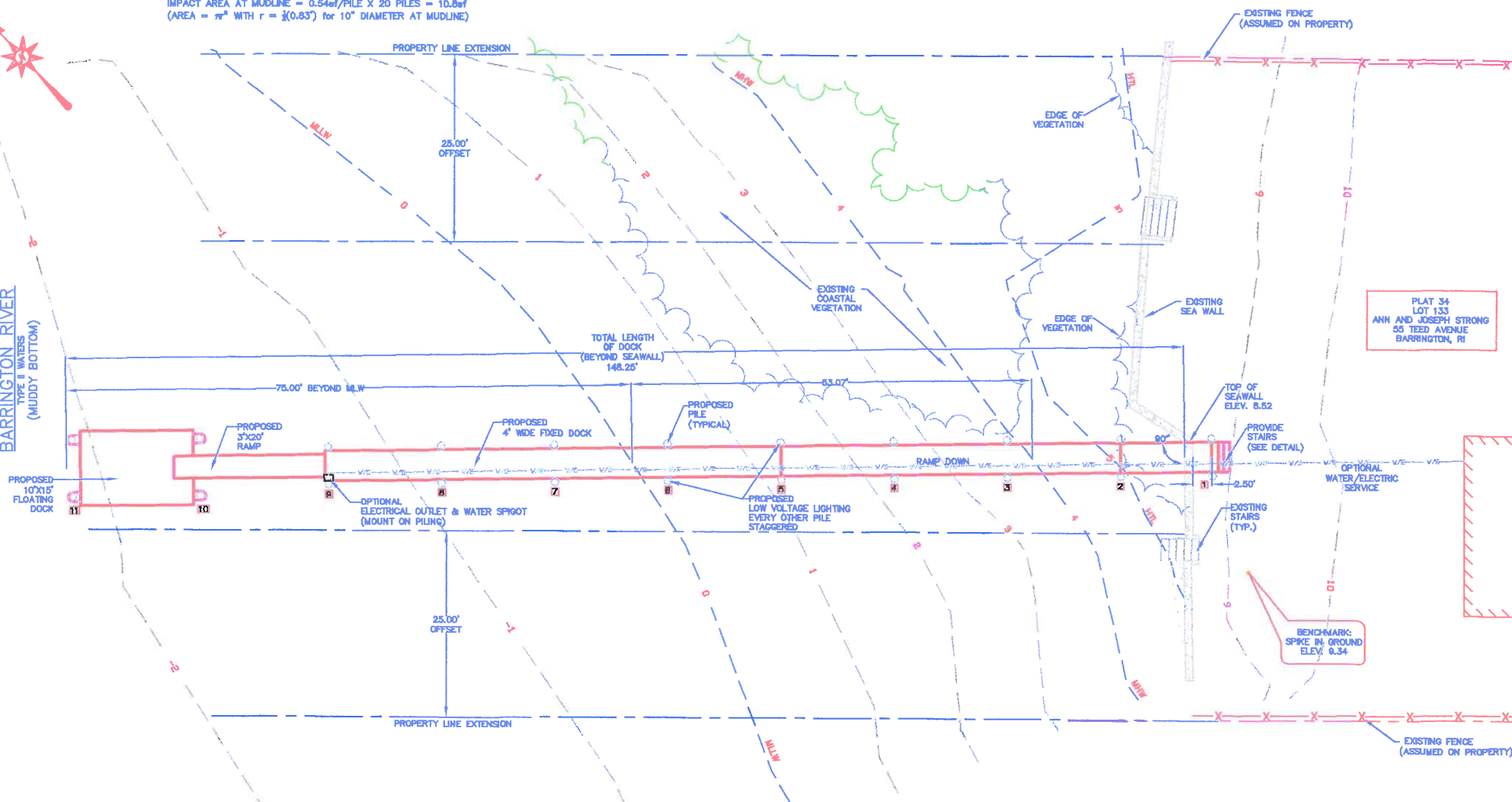
NOTES
LOCATION IS
LAT 41.757020
LONG -71.313480

TOTAL NUMBER OF PILINGS IN TIDAL WATERS FOR THIS PROJECT = 20
IMPACT AREA AT MUDLINE = 0.54sf/PILE X 20 PILES = 10.8sf
(AREA = πr^2 WITH $r = \frac{1}{2}(0.83')$ for 10" DIAMETER AT MUDLINE)

AERIAL PHOTO
SCALE: 1" = 40'

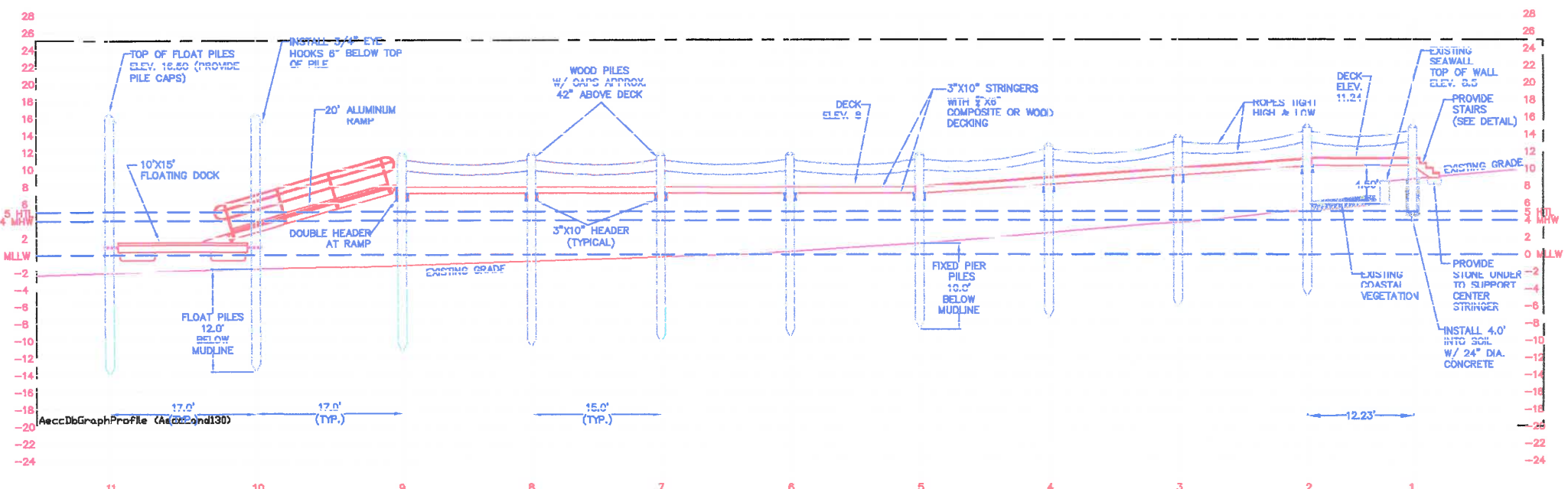
BARRINGTON RIVER

TYPE II WATERS
(MUDDY BOTTOM)



PLAT 34
LOT 133
ANN AND JOSEPH STRONG
55 TEED AVENUE
BARRINGTON, RI

RECEIVED
NOV 27 2024
COASTAL RESOURCES
MANAGEMENT COUNCIL



NOTE:
ALL FIXED PIER PILES SHALL BE
DRIVEN 10' BELOW MUDLINE.
ALL FLOAT PILES SHALL BE DRIVEN
12' BELOW MUDLINE.

DOCK PROFILE



SCALE: 1"=10'

NOTE:
FLOOD ZONE IS VE (EL 12) MSL.
HEIGHT OF FLOAT PILES=12+2'(MLLW TO MSL)+1.5'(FREEBOARD)+1'=16.50

RECEIVED
NOV 27 2024
COASTAL RESOURCES
MANAGEMENT COUNCIL