






Jamestown, RI (north) Water Type Classification





Legend

— water type boundary

CRMC Water Type Classification

-  1 Conservation Areas
-  2 Low Intensity Use
-  3 High Intensity Boating
-  4 Multi Purpose Waters
-  5 Recreational and Commercial Harbors
-  6 Industrial Waterfronts and Commercial Navigation Channels

CRMC Barriers

-  D - developed
-  M - moderately developed
-  U - undeveloped
-  coastal wetlands in Type 3-6 waters designated for preservation

