

NARRAGANSETT BAY, RHODE ISLAND:

Barrington, N. Barrington River

SHORELINE CHANGE 1939-2003 Rachel E. Hehre and Jon C. Boothroyd

EXPLANATION

DIGITAL SHORELINE ANALYSIS

DSAS Transect

Baseline

SHORELINE

High Water Lines

1939

1975

2003

SHORELINE CHANGE

End Point Distance

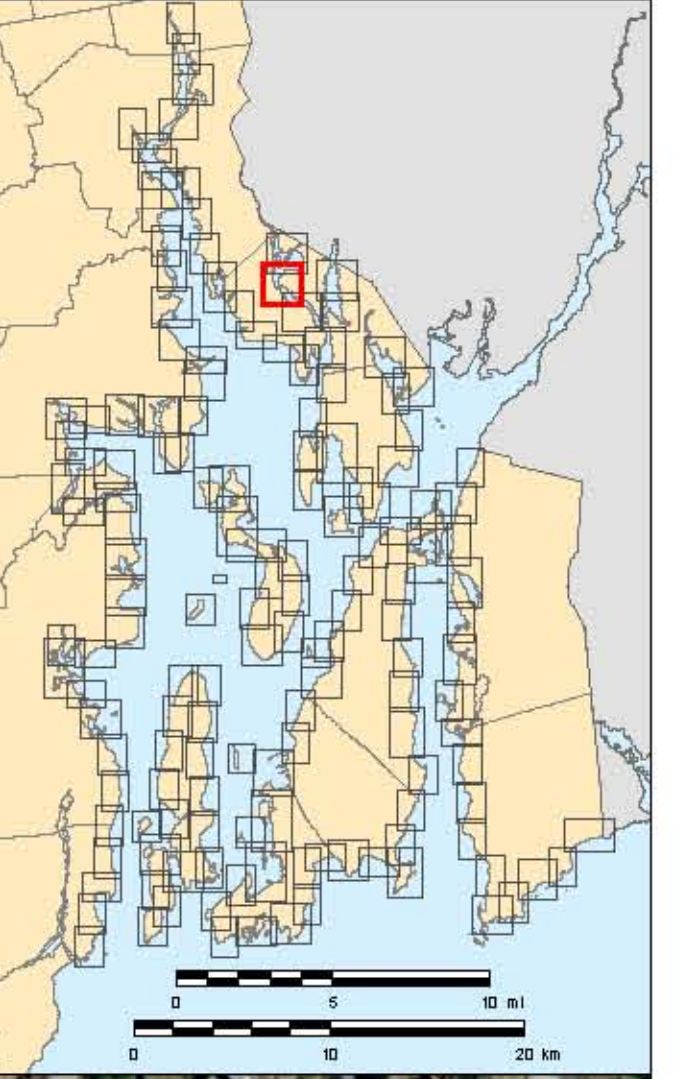
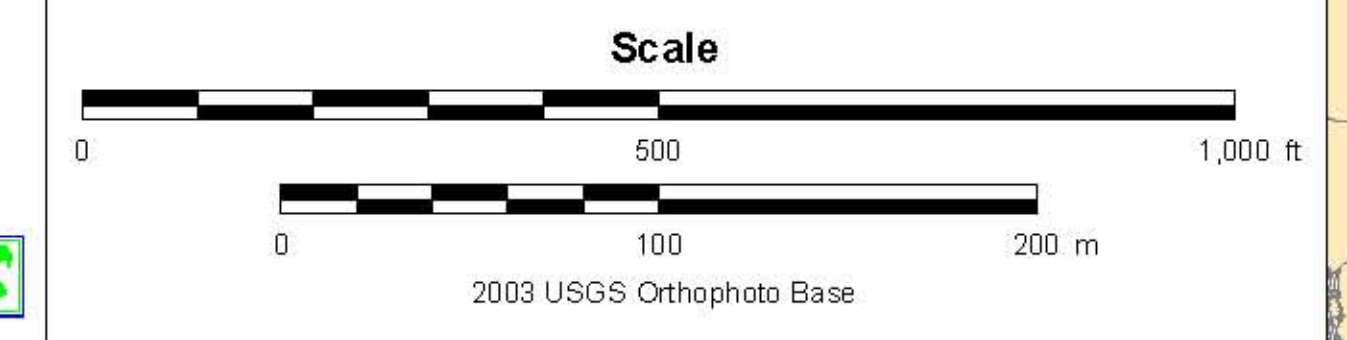

27.5 ft

8.4 m

End Point Rate

0.4 ft

0.13 m



Feb 15, 2007

-0.13 ft
-0.04 m

0.13 ft
0.04 m