




NARRAGANSETT BAY, RHODE ISLAND: Bristol, Mount Hope

SHORELINE CHANGE 1939-2003
Rachel E. Hehre and Jon C. Boothroyd

EXPLANATION

DIGITAL SHORELINE ANALYSIS
 DSAS Transect
 Baseline

SHORELINE
 High Water Lines
 1939
 1975
 2003

SHORELINE CHANGE
 End Point Distance **27.5 ft**
 8.4 m
 End Point Rate **0.4 ft**
 0.13 m

