



NARRAGANSETT BAY, RHODE ISLAND: Jamestown, Bryer Point

SHORELINE CHANGE 1939-2003





Rachel E. Hehre and Jon C. Boothroyd

EXPLANATION

DIGITAL SHORELINE ANALYSIS

-  DSAS Transect
-  Baseline

SHORELINE

-  High Water Lines
-  1939
-  1975
-  2003

SHORELINE CHANGE

- End Point Distance **27.5 ft**
8.4 m
- End Point Rate **0.4 ft**
0.13 m

