



**NARRAGANSETT BAY, RHODE ISLAND:  
Jamestown, Hope Island**




**SHORELINE CHANGE 1939-2003**  
Rachel E. Hehre and Jon C. Boothroyd

**EXPLANATION**

**DIGITAL SHORELINE ANALYSIS**

-  DSAS Transect
-  Baseline

**SHORELINE**

- High Water Lines
-  1939
  -  1975
  -  2003

**SHORELINE CHANGE**

- End Point Distance **27.5 ft**  
**8.4 m**
- End Point Rate **0.4 ft**  
**0.13 m**

