

# NARRAGANSETT BAY, RHODE ISLAND: Newport, Cliff Walk - Forty Steps




## SHORELINE CHANGE 1939-2003 Rachel E. Hehre and Jon C. Boothroyd

### EXPLANATION

#### DIGITAL SHORELINE ANALYSIS

-  DSAS Transect
-  Baseline

#### SHORELINE

- High Water Lines
-  1939
-  1975
-  2003

#### SHORELINE CHANGE

- End Point Distance **27.5 ft**  
**8.4 m**
- End Point Rate **0.4 ft**  
**0.13 m**

