



NARRAGANSETT BAY, RHODE ISLAND: Newport, Rose Island

SHORELINE CHANGE 1939-2003
Rachel E. Hehre and Jon C. Boothroyd




EXPLANATION

DIGITAL SHORELINE ANALYSIS

-  DSAS Transect
-  Baseline

SHORELINE

High Water Lines

-  1939
-  1975
-  2003



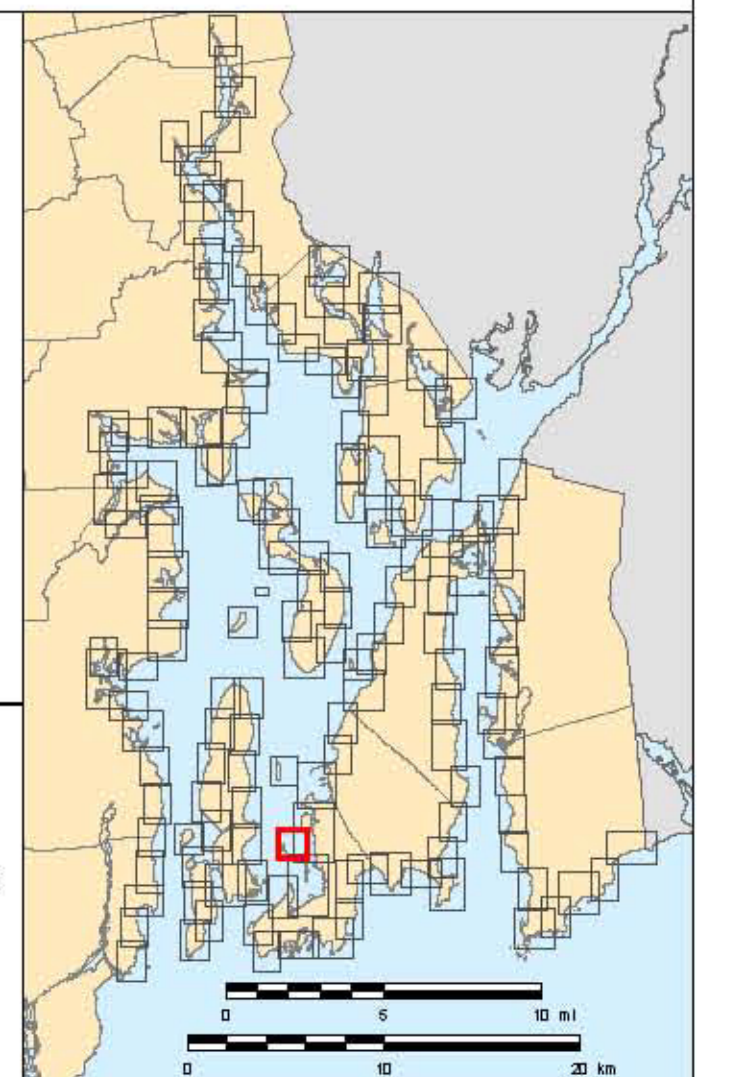
SHORELINE CHANGE

End Point Distance **27.5 ft**

8.4 m

End Point Rate **0.4 ft**

0.13 m



Feb 05, 2007