

# NARRAGANSETT BAY, RHODE ISLAND: Providence, Fox Point

**SHORELINE CHANGE 1939-2003**  
Rachel E. Hehre and Jon C. Boothroyd

**EXPLANATION**

**DIGITAL SHORELINE ANALYSIS**

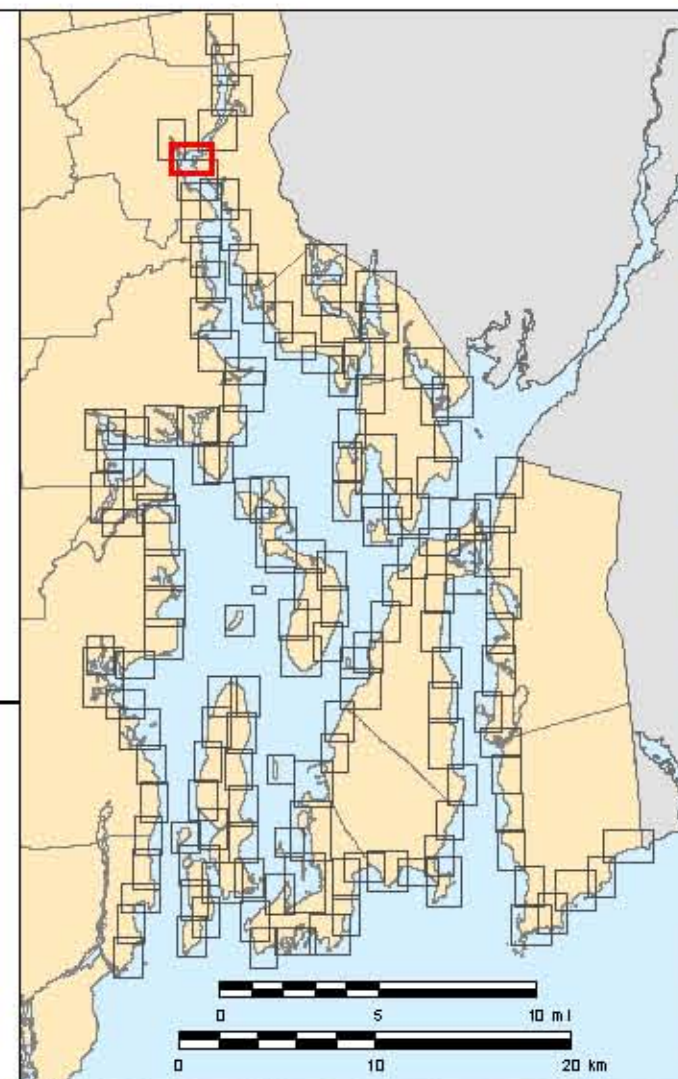
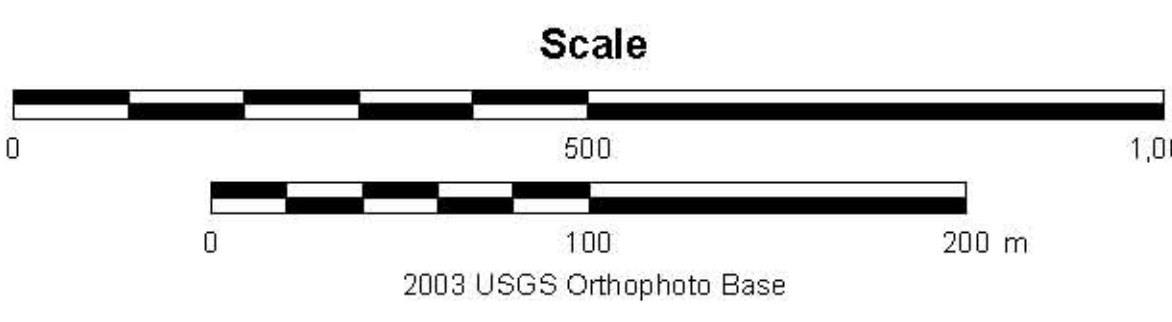

- DSAS Transect
- Baseline

**SHORELINE**

- High Water Lines
- 1939
- 1975
- 2003

**SHORELINE CHANGE**

- End Point Distance **27.5 ft**  
**8.4 m**
- End Point Rate **0.4 ft**  
**0.13 m**



Feb 15, 2007